





Eyewitness



# HURRICANE & TORNADO





# Eyewitness Hurricane & Tornado





Cyclone shelter



Spots on the Sun




Sunset at Stonehenge, England



Lighthouse at the George Washington Bridge in New York



19th-century reproduction of Galileo's original thermoscope



Saturn



Wind-eroded rocks in Utah

Ice  
crystal



Pinecone  
with open  
scales,  
indicating  
dry weather

# Eyewitness Hurricane & Tornado

Written by  
JACK CHALLONER



Simultaneous waterspout and lightning bolt



DK Publishing, Inc.

Doppler-radar dome



Storm system on Earth viewed from space



Avalanche-warning sign



LONDON, NEW YORK,  
MELBOURNE, MUNICH, and DELHI

**Project editor** Melanie Halton

**Art editor** Ann Cannings

**Managing editor** Sue Grabham

**Senior managing art editor** Julia Harris

**Editorial consultant** Lesley Newson

**Picture research** Mollie Gillard, Samantha Nunn

**DTP designers** Andrew O'Brien, Georgia Bryer

**Production** Kate Oliver

**REVISED EDITION**

**Managing editor** Andrew Macintyre

**Managing art editor** Jane Thomas

**Senior editor** Kitty Blount

**Editor and reference compiler** Sarah Phillips

**Art editor** Andrew Nash

**Production** Jenny Jacoby

**Picture research** Bridget Tilly

**DTP Designer** Siu Yin Ho

**Consultant** David Glover

**U.S. editor** Elizabeth Hester

**Senior editor** Beth Sutinis

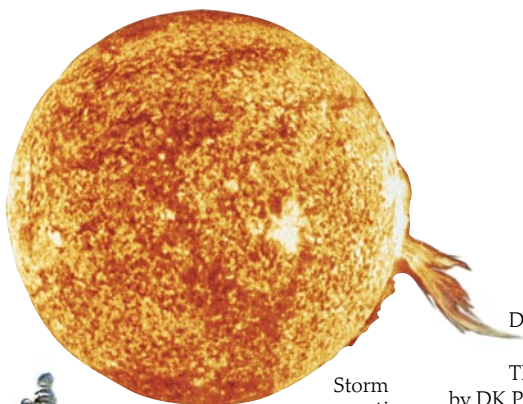
**Art director** Dirk Kaufman

**U.S. production** Chris Avgherinos

**U.S. DTP designer** Milos Orlovic



Venetian blind twisted by a tornado



Storm erupting on the Sun

This Eyewitness® Guide has been conceived by  
Dorling Kindersley Limited and Editions Gallimard

This edition published in the United States in 2004  
by DK Publishing, Inc., 375 Hudson Street, New York, NY 10014

08 10 9 8 7

Copyright © 2000, © 2004 Dorling Kindersley Limited.

All rights reserved. No part of this publication may be reproduced, stored in a retrieval system, or transmitted in any form or by any means, electronic, mechanical, photocopying, recording, or otherwise, without the prior written permission of the copyright owner. Published in Great Britain by Dorling Kindersley Limited.

A catalog record for this book is available from the Library of Congress.

ISBN-13: 978-0-7566-0690-9 (PLC)

ISBN-13: 978-0-7566-0689-3 (ALB)

Color reproduction by  
Colourscan, Singapore

Printed in China by Toppan Printing Co. (Shenzhen), Ltd.

Discover more at  
**www.dk.com**



Italian thermometer (1657)




Hurricane-warning flags



# Contents

Icicle formation  
in Arizona



8	
Weather folklore	
10	
Early forecasts	
12	
What is extreme weather?	
14	
Causes of extreme weather	
16	
Severe winds	
18	
Thunderous storms	
20	
Twisting tornadoes	
22	
Tornado force	
24	
Lightning strikes	
26	
Hailstorms	
28	
Hurricane alert	
30	
Hurricane horror	
32	
Fog and smog	
34	
High seas	
36	
Snowstorms	
38	
Avalanche	
40	
Floods and landslides	
42	
Deadly droughts	
	44
	Polar extremes
	46
	Weather watch
	48
	Disaster relief
	50
	Nature's survivors
	52
	Climate change
	54
	El Niño phenomenon
	56
	Freaky conditions
	58
	Weather beyond Earth
	60
	Did you know?
	62
	Timeline
	64
	Find out more
	66
	Glossary
	72
	Index

# Weather folklore

IN ANCIENT TIMES, people had very little idea how the weather worked. Some realized that clouds were made of water, but they could not figure out where the wind came from, and did not understand the sun. Many believed that the gods made the weather, so weather mythology is often associated with religion. Others relied on guesses based on simple observations of plants, animals, or the sky to make forecasts. Ideas and observations were handed down from generation to generation, as sayings or stories, and some are very reliable. But only when we understand fully how the weather works can we predict it with any accuracy. Weather science began in ancient Greece, when philosophers tried to explain what caused the weather. Some of their ideas were correct, but they did not test their theories, so they were often wrong.



## CONE WATCH

No one knows when people first noticed that pinecones open their scales in dry air and close them when the air is humid. But because the air normally becomes more humid before rainfall, pinecones can be used to forecast wet weather.

## PHENOMENAL THINKERS

Philosophers Aristotle and Plato were among the first people to try to explain scientifically how the weather works. They lived about 2,400 years ago in ancient Greece, and wrote about cloud, hail, storm, and snow formation, and more unusual phenomena, such as sun haloes. Their ideas were very influential and were not challenged until about 2,000 years later.

Detail from an Italian fresco showing Plato and Aristotle (1511)



## CRY FOR RAIN

These Yali tribes members of New Guinea are performing a dance to call for rain. Without rain there will be no harvest. During part of this ritual, dancers carry grass, which is believed to pierce the eye of the sun, making it cry tears of rain.

## ANIMAL FORECASTS

Many animals respond to changes in temperature, humidity, or atmospheric pressure. Roosters, for example, often crow, and mistlethrushes sing, just before a thunderstorm. Observing animal behavior can therefore be a useful way of making weather forecasts.



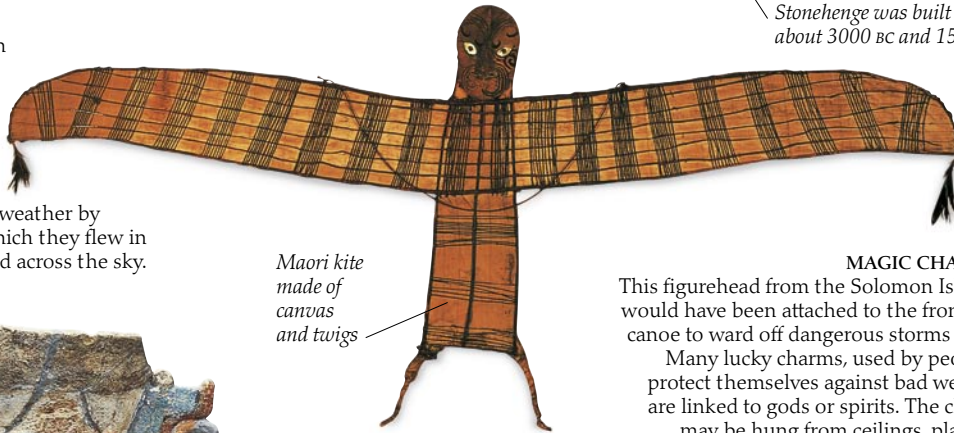


**SUN WORSHIP**

Since the beginning of recorded history, many cultures have worshiped the sun. Stonehenge, in England, is one of many ancient sites thought to have been a place of sun worship. Some of the stones line up to the point where the sun rises on the summer solstice (the day the sun is at its highest in the sky).

**WATCHING THE SKY**

An ancient Maori myth describes how the god of thunder and lightning, Tawhaki, went up to the sky disguised as a kite. Maori priests believed they could predict the weather by watching how kites, which they flew in Tawhaki's honor, moved across the sky.



*Maori kite made of canvas and twigs*

*Stonehenge was built between about 3000 BC and 1500 BC*

**MAGIC CHARMS**

This figurehead from the Solomon Islands would have been attached to the front of a canoe to ward off dangerous storms at sea. Many lucky charms, used by people to protect themselves against bad weather, are linked to gods or spirits. The charms may be hung from ceilings, placed in fireplaces, or worn as jewelry.



Statue of Mayan rain god, Chac, used for worship

**WEATHER SACRIFICE**

According to legend, the Mayan rain god, Chac, sent rain for the crops. But he also sent storms, which destroyed crops and flooded villages. People hoped that if they made offerings to Chac, the rains would continue to fall, but the storms would cease.



**STORMY TALE**

In the Shinto religion that originated in Japan, Amaterasu Omikami is the "divine being who lights up heaven." Her brother is a storm god, and when he causes strong winds and floods, Amaterasu is so disappointed that she hides in a cave. This makes the world go dark, just as it seems to do during a storm.

**FURRY TALE**

Some people believe that the bushier a squirrel's tail during fall, the harsher the winter will be. There is no scientific evidence that this idea is correct.



*Bushy tailed squirrel*



# Early forecasts

**T**HE MODERN SCIENCE of the weather is called meteorology. This science would not have been possible without discovering the behavior of the components – water, heat, and air – that make the weather. It was about 300 years ago that people first began to experiment scientifically with these elements. Through their experiments, they learned about atmospheric pressure, which gases make up the air, and why water disappears as it evaporates. Early meteorologists invented a variety of crude measuring instruments that allowed them to test their theories and devise new ones. Two of the most important developments were the thermometer, for measuring temperatures, and the barometer, which measures atmospheric pressure. Another vital device is the hygrometer, which measures humidity – the concentration of water in the air. Today, using sophisticated equipment, meteorologists can predict the arrival of extreme weather conditions, such as hurricanes, with great accuracy.

## HIGH TEMPERATURE

Italian physicist Galileo Galilei (1564–1642) designed this thermoscope, an early thermometer, about 400 years ago. It indicated changes in temperature but was unable to give exact readings. A long tube with a bulb at the end sat in a flask of water. Air in the bulb expanded as the temperature rose causing the water level in the tube to drop. The air contracted as it became cooler, raising the water level.

*Flask would have been filled with water*

*Cotton bag for absorbing moisture in the air*

A 19th-century reproduction of Galileo's original thermoscope



## UNDER PRESSURE

In 1643, Italian physicist Evangelista Torricelli (1608–47) made the first barometer. He filled a 3-ft- (1-m-) long glass tube with mercury and placed it upside down in a bowl of mercury. The mercury column dropped to about 30 in (76 cm). Torricelli realized that it was the weight, or pressure, of air on the mercury in the bowl that stopped the mercury in the tube from falling farther.

## MOVING MERCURY

The inventor of this mercury barometer was meteorologist Robert Fitzroy. His barometer has a scale in inches to measure the height of the mercury column. Nice weather is forecast when atmospheric pressure pushes the mercury column above 30 in (76 cm). Unsettled weather is likely when the mercury falls below this measurement.

Fitzroy barometer

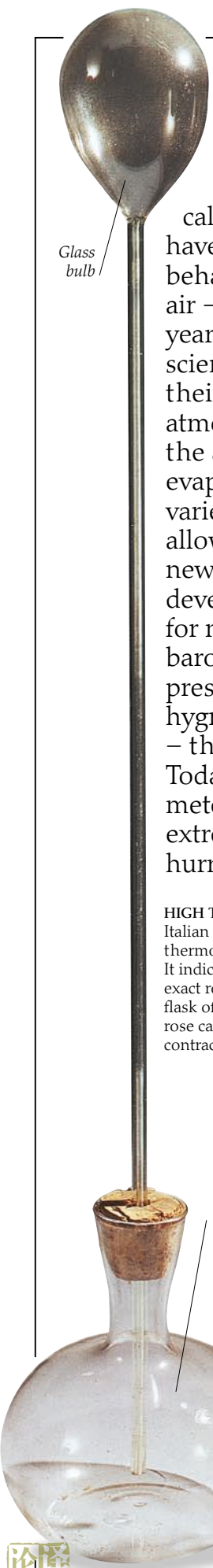
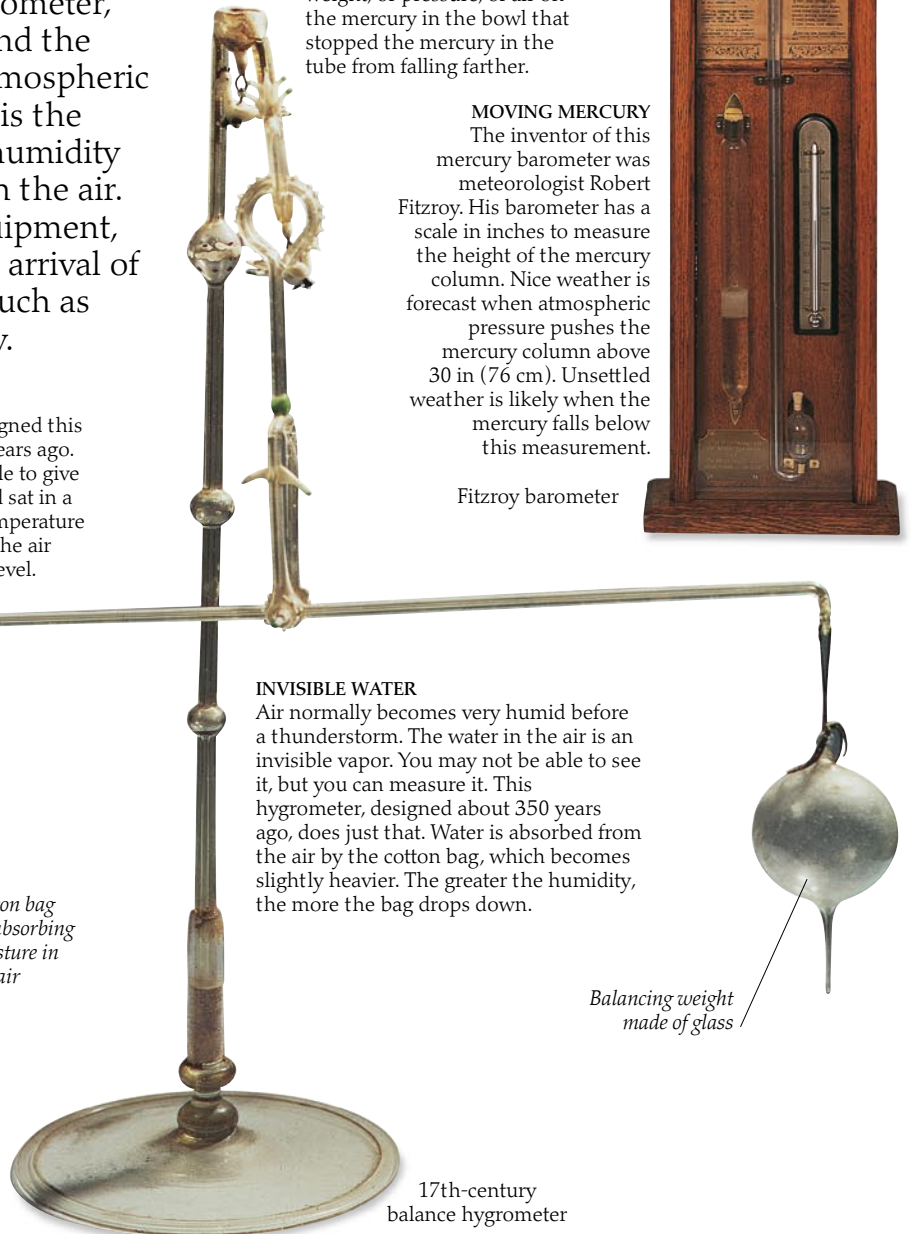


## INVISIBLE WATER

Air normally becomes very humid before a thunderstorm. The water in the air is an invisible vapor. You may not be able to see it, but you can measure it. This hygrometer, designed about 350 years ago, does just that. Water is absorbed from the air by the cotton bag, which becomes slightly heavier. The greater the humidity, the more the bag drops down.

*Balancing weight made of glass*

17th-century balance hygrometer



When the water level in the spout is high, air pressure is low, and storms can be expected

When working, the level of water in the weather glass would have been much higher

**PUSHING BOTH WAYS**

This weather glass is a simple barometer. Atmospheric pressure pushes down on the water in the arm of the sealed flask. The air inside the flask pushes in the other direction. As atmospheric pressure changes, the level of water in the glass arm rises and falls. Before a storm, air pressure drops, and the water will rise farther up the arm.



**A QUESTION OF SCALE**  
When this thermometer was made, in 1657, there was no agreed scale for reading measurements. If you want to use a thermometer to take accurate temperatures, rather than just "hot" or "cold," your thermometer needs a scale. Today, meteorologists use two main scales to record temperature - Celsius and Fahrenheit. Both of these scales were invented in the 18th century.

Ornate thermometer made in Italy, 1657

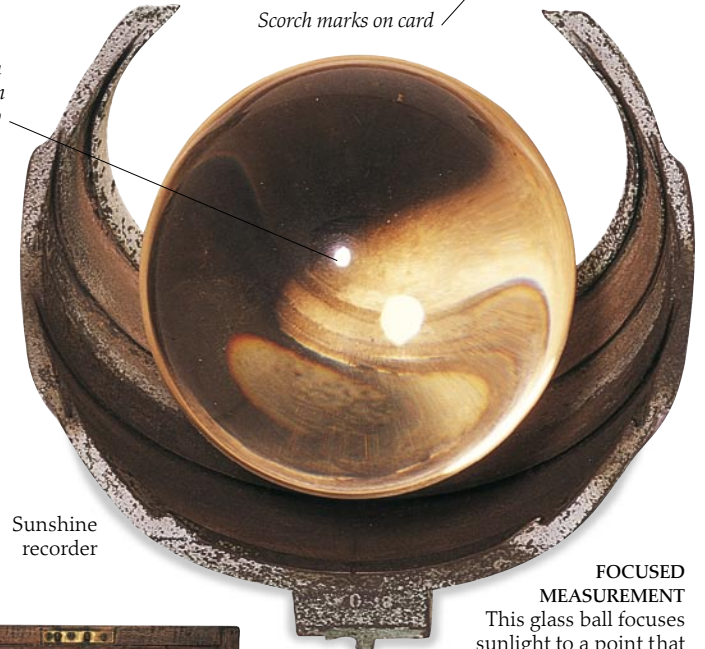


**HOTTING UP**  
The long, spiraling tube of this glass thermometer is designed to save space. When the temperature increases, water in the lower bulb expands, filling more space in the spiral tube. The higher the water level in the tube, the higher the temperature.



Scorch marks on card

Image of sun is reflected in the glass orb



Sunshine recorder

**FOCUSED MEASUREMENT**

This glass ball focuses sunlight to a point that scorches the paper behind it. As the sun moves across the sky during the day, the trail of scorches record how the amount of sunlight varies. When clouds pass in front of the sun, light is scattered in all directions, so there is not enough sunlight to scorch the paper.



Thick needle aligns with the normal path of storms in the region

Thin needle indicates safe course away from the storm

**KEEPING AN EYE ON THE STORM**

Before radio warnings, sailors used this clever device, called a barocyclometer, to calculate the position of approaching hurricanes. Cyclonic winds spiral at their center, where the atmospheric pressure is very low. By measuring how atmospheric pressure and wind direction change, sailors could work out the general direction in which a hurricane was moving and steer their vessels to safety.

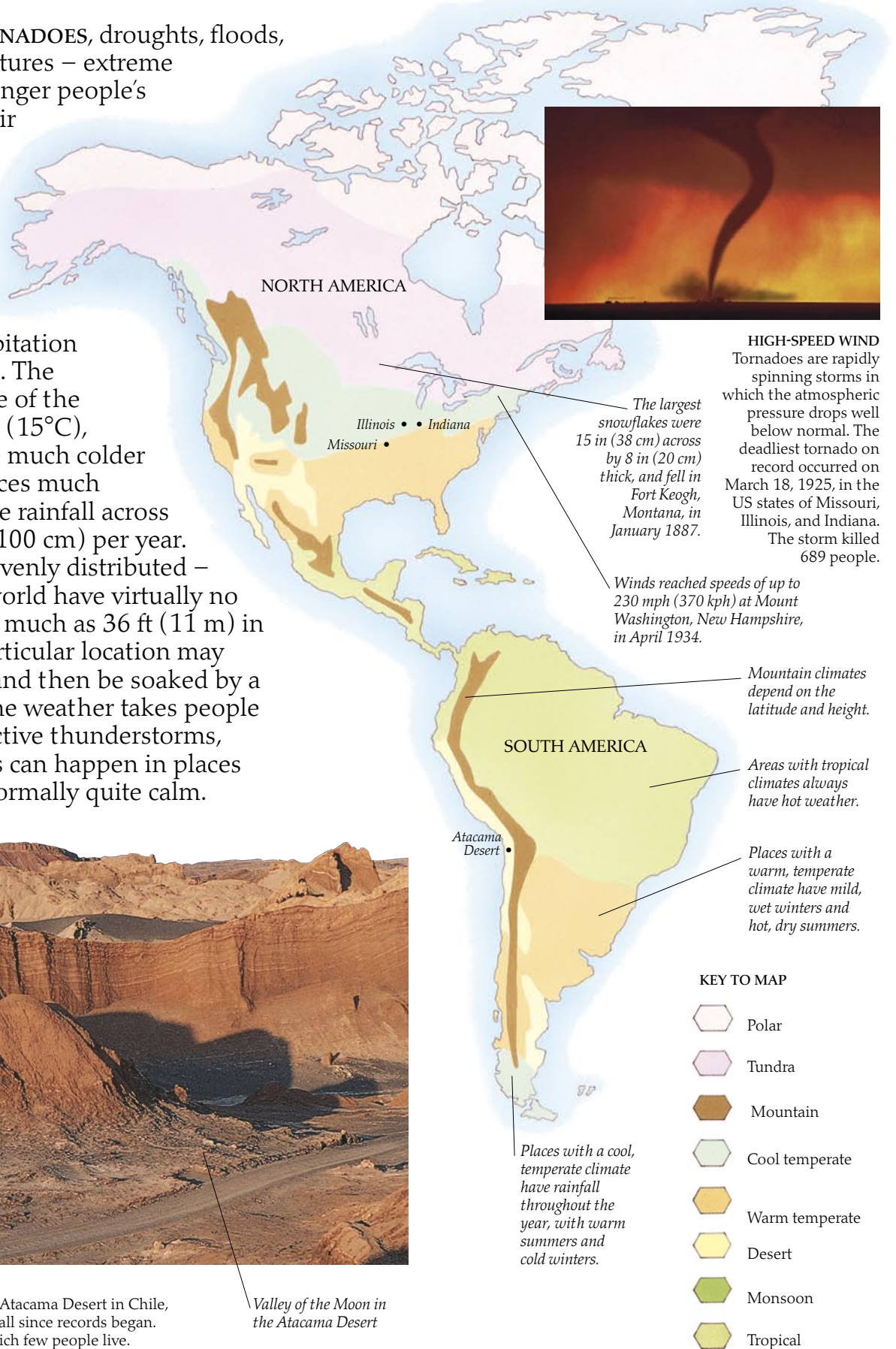


**IT'S A GAS**

During the 1770s, French chemist Antoine Lavoisier (1743-94) made important discoveries about the atmosphere. He was the first person to discover that the atmosphere is a mixture of gases. He also found that hydrogen and oxygen combine to make water.

# What is extreme weather?

**HURRICANES, TORNADOES, droughts, floods,** or freezing temperatures – extreme weather – can endanger people’s lives or damage their crops or property. The weather at any time can be described by temperature, wind speed, atmospheric pressure, and precipitation (rain, hail, or snow). The average temperature of the world is about 59°F (15°C), but some places are much colder than this, other places much warmer. The average rainfall across the world is 39 in (100 cm) per year. But the rain is not evenly distributed – some parts of the world have virtually no rain at all, others as much as 36 ft (11 m) in one year. Also, a particular location may be dry for months and then be soaked by a flood. Often, extreme weather takes people by surprise. Destructive thunderstorms, tornadoes, or floods can happen in places where weather is normally quite calm.



**HIGH-SPEED WIND**  
Tornadoes are rapidly spinning storms in which the atmospheric pressure drops well below normal. The deadliest tornado on record occurred on March 18, 1925, in the US states of Missouri, Illinois, and Indiana. The storm killed 689 people.



**DRY PLACES**  
The driest place on Earth is the Atacama Desert in Chile, which has had virtually no rainfall since records began. It is an inhospitable place in which few people live.

*Valley of the Moon in the Atacama Desert*

- KEY TO MAP**
- Polar
  - Tundra
  - Mountain
  - Cool temperate
  - Warm temperate
  - Desert
  - Monsoon
  - Tropical



**SLIDING SNOW**

The fastest-moving avalanche ever recorded occurred in the Glärnisch mountain range, Switzerland, in 1898. Snow sped down a mountain at about 220 mph (350 kph).

On August 13, 1849, a piece of ice 20 ft (6 m) across fell from the sky in Scotland.

Polar climates are cold and dry with strong winds.

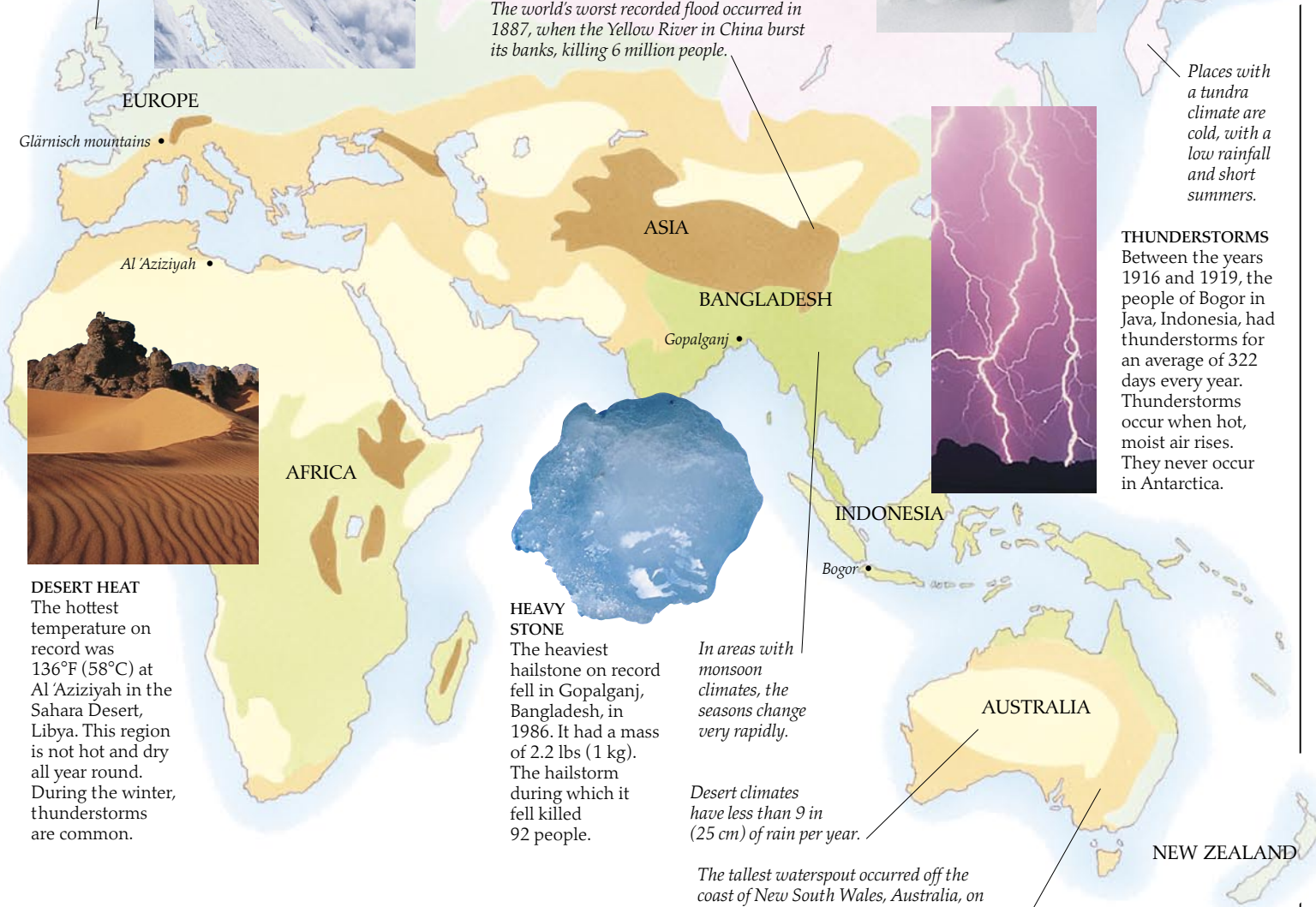


**OUT IN THE COLD**

The coldest inhabited place in the world is Verkhoyansk in Russia. Here, temperatures can drop to -96°F (-71°C).

The world's worst recorded flood occurred in 1887, when the Yellow River in China burst its banks, killing 6 million people.

Places with a tundra climate are cold, with a low rainfall and short summers.



EUROPE

RUSSIAN FEDERATION

ASIA

BANGLADESH

AFRICA

INDONESIA

AUSTRALIA

NEW ZEALAND



**DESERT HEAT**  
The hottest temperature on record was 136°F (58°C) at Al 'Aziziyah in the Sahara Desert, Libya. This region is not hot and dry all year round. During the winter, thunderstorms are common.

**HEAVY STONE**  
The heaviest hailstone on record fell in Gopalganj, Bangladesh, in 1986. It had a mass of 2.2 lbs (1 kg). The hailstorm during which it fell killed 92 people.

In areas with monsoon climates, the seasons change very rapidly.

Desert climates have less than 9 in (25 cm) of rain per year.

The tallest waterspout occurred off the coast of New South Wales, Australia, on May 16, 1898. It was 5,014 ft (1,528 m) tall.

**THUNDERSTORMS**  
Between the years 1916 and 1919, the people of Bogor in Java, Indonesia, had thunderstorms for an average of 322 days every year. Thunderstorms occur when hot, moist air rises. They never occur in Antarctica.



**ICED PENGUINS**  
Conditions are harsh for these Antarctic Emperor penguin chicks. Winds blowing at speeds of up to 120 mph (190 kph) pick up loose snow and ice to create the worst blizzard conditions in the world.

# Causes of extreme weather




**T**HERE ARE MANY FACTORS that can affect the weather. Among the most important are the heating of the Earth by the sun and differences in atmospheric pressure. Low atmospheric pressure usually means stormy weather. The pressure at the center of a hurricane is extremely low, for example. Other factors, including dust from volcanoes or storms on the sun's surface, can disturb the weather, making it hotter or colder, or increasing or reducing rainfall. Humans can also affect the weather by polluting the atmosphere. Although the causes of extreme weather are well understood, it is still impossible to predict weather more than a few days ahead. This is because the weather is a complex system that is very sensitive to small disturbances. It has been said that even the beat of a butterfly's wing could affect how the weather develops.



## CHAOTIC WEATHER

While a butterfly cannot be said to cause floods and storms, it can, in theory, change the course of the weather. This is the strange conclusion of chaos theory – the study of unpredictable systems such as the weather. It is believed that the weather is so sensitive to atmospheric conditions that the slightest change in air movement, such as that caused by a tiny flapping wing, can alter the course of the world's weather.




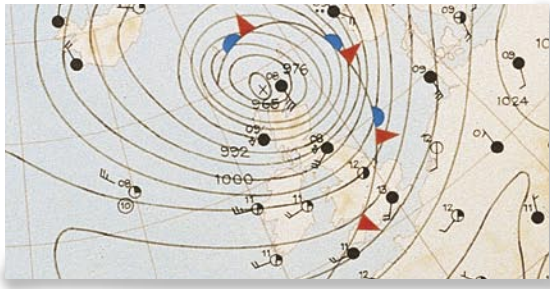
## SPOTTING BAD WEATHER

Dark, cool patches with a diameter of several thousand miles sometimes appear on the surface of the sun, and last for about a week. These sunspots throw out debris that can reach as far as Earth. When this happens, global temperatures can rise, and storms are more frequent. The spots are most numerous every 11 years, and extreme weather on Earth seems to coincide with this cycle.

## GLOBAL WARMING

Many of the gases and smoke particles that modern industry and vehicles produce hang in the air. This can bring dramatic and beautiful sunsets, but can also affect the weather. Carbon dioxide released by burning fossil fuels seems to be causing an increase in the world's average temperature. If this "global warming" continues, it could upset balances in the world's weather. There could be more storms, and the ice-caps may melt, raising sea levels.





**DEEP DEPRESSION**

This chart, called a barograph, shows a depression over the British Isles. One of the common features of unsettled weather is a region of air with low atmospheric pressure. This is called a depression, because a lowering of air pressure reduces, or “depresses,” the reading on a barometer. A depression forms when air is warmed, expands, and rises. Winds spiral in toward the center of the depression. The deeper the depression, the stronger the winds.

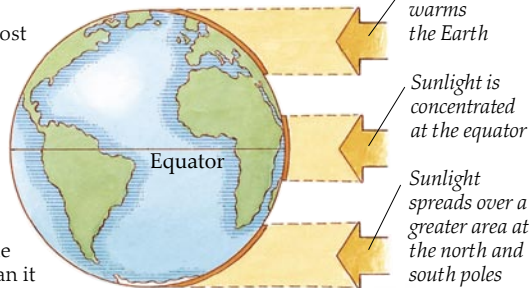


**GREENHOUSE GASES**

Chemical compounds called chlorofluorocarbons (CFCs) are released by various industrial processes, and used to be emitted by aerosol cans. CFCs break down an atmospheric gas called ozone, which protects the Earth from harmful ultraviolet radiation. Like carbon dioxide, CFCs are known as “greenhouse gases” because they seem to slowly increase the world’s temperature. During the 1990s, most of the world’s nations agreed to stop producing CFCs, and aerosol sprays were banned.

**HOT AND COLD**

The sun is the source of most of the Earth’s energy, but some parts of the world receive more energy than others. At the poles, sunlight always hits the Earth’s surface at an angle, because of the curvature of the globe. The sun therefore heats the equator more intensely than it does the poles. These temperature differences alter atmospheric pressure. This causes global winds that influence weather patterns.



**GLOBAL COOLING**

Mount St Helens (right) in Washington State, erupted in 1980. For a few months after the event, climatologists measured a drop of almost 33° F (0.5°C) in the average global temperature. This was due to volcanic dust traveling around the world and blocking out some of the sun’s heat and light.





**ALL AT SEA**

Francis Beaufort (1774–1857) was a commander in the British Navy. In 1805, he devised a system – the Beaufort Scale – for estimating wind speeds at sea. The system assigns names and numbers to 12 different strengths of wind, from “light air” to “hurricane force.” It is still in use today, but modern devices are more accurate.

**STANDING TALL**

This model shows the design for the 2,700-ft (840-m-) tall Millennium Tower proposed for Tokyo, Japan. One of the most important considerations in the design of any skyscraper is wind resistance. Millennium Tower is encircled by a steel frame, which strengthens the building and provides protection from fierce winds.



**WEATHER VANE**

Weather vanes are perhaps the oldest of all meteorological instruments. This rooster-shaped vane’s tail has a larger surface area than its head. The tail swings around as the wind changes direction, and points the head toward the wind. A reading is taken from the direction in which the wind blows. For example, a westerly wind is one that comes from the west and blows to the east.

Architectural model of Millennium Tower, Tokyo

*Head faces in the direction from which the wind is blowing*



**WIND SWEPT**

A combination of wind and sand erosion has carved a beautiful landscape into these sandstone rocks. If severe winds blow across the rocks, sweeping up the surface layer of sand, dense and dangerous sandstorms may occur.

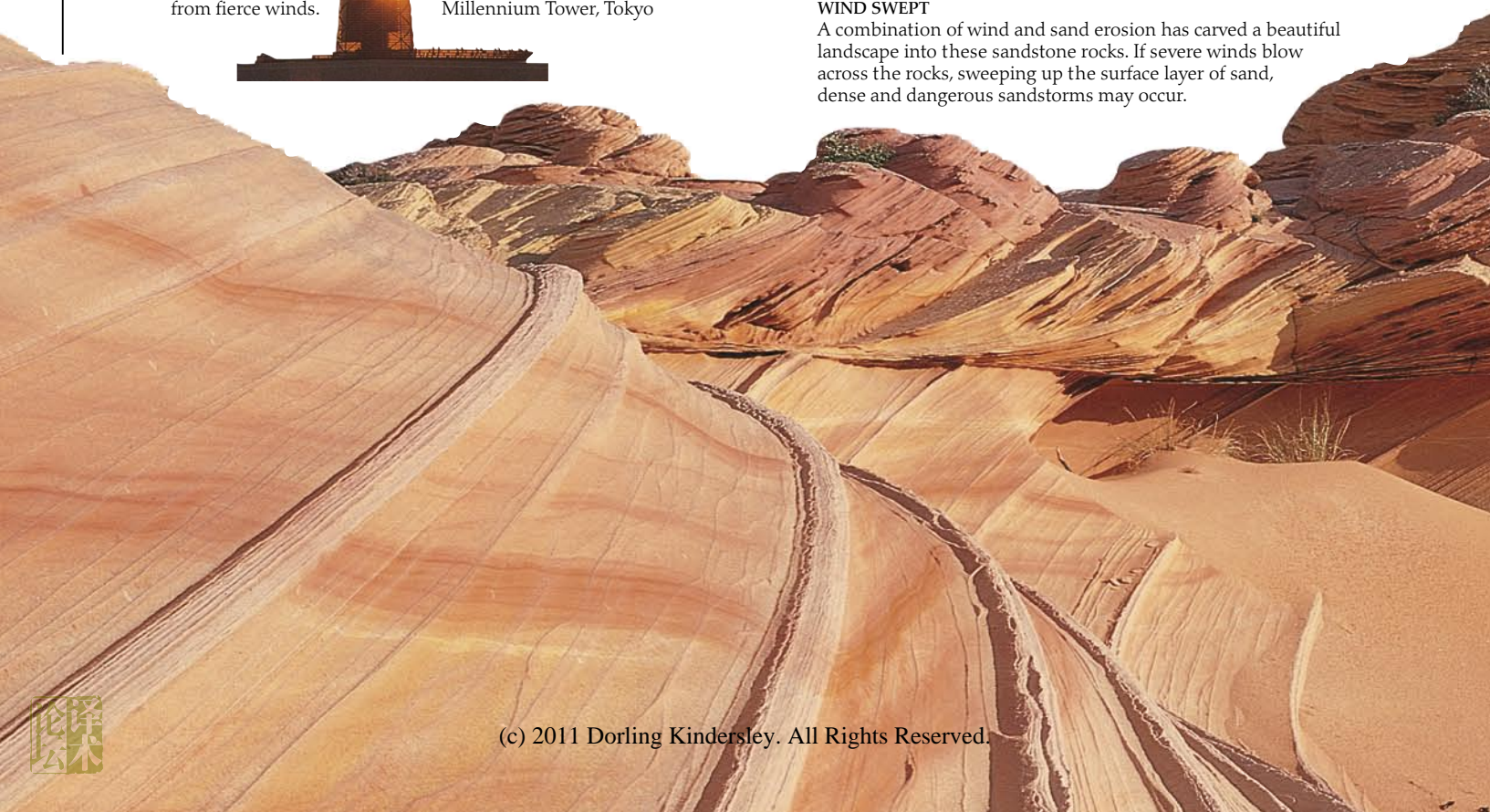
# Severe winds


**STRONG WINDS CAN WREAK HAVOC.** Their force depends on the speed at which they travel. The fastest winds at ground or sea level are found in hurricanes and tornadoes, and both can cause widespread devastation. Higher in the atmosphere are winds that are faster still – jet streams. They are too high up to cause any damage, and are very important because they help to distribute the sun’s heat around the world. Global winds are caused by the sun heating various parts of the Earth differently. Local winds, on the other hand, are smaller-scale, and are caused by regional changes in temperature and pressure. To predict wind behavior, accurate speed measurements are vital.



**FLYING IN THE WIND**

In March 1999, balloonists Bertrand Piccard and Brian Jones became the first people ever to fly a hot-air balloon nonstop around the world. Their balloon, *Breitling Orbiter 3*, was sometimes assisted by jet stream winds blowing at up to 185 mph (300 kph). Jet streams can reduce airplane flight times from the United States to Europe by up to two hours.





Wind vane to show direction

Cups spin around – their speed depends on the strength of the wind


Rotors turn wind vane into the wind

Average wind speed is recorded on graph paper as the cylinder rotates

**WIND RECORDER**

This clever measuring device was made long before electronic computers existed. It is called an anemometer and records wind speed and direction over a long period of time. In order to understand how the wind works, forecasters need to take as many measurements as possible.

Weathered sandstone, Colorado Plateau, Utah



A man struggles across Chicago's Wabash Avenue Bridge in fierce winds

**THE WINDY CITY**

In winter, the city of Chicago, Illinois, is regularly battered by strong winds. Chicago lies near the Great Lakes, where inland air mixes with air from the lakes. Because the atmospheric pressure of these air masses is different, they send gusts of wind around the city as they collide.

**SWING BRIDGE**

The Tacoma Narrows Bridge in Washington State, was badly damaged by wind in 1940. Strong gusts caused the bridge to swing – first gently, and then ever more violently. Eventually, the bridge collapsed. Since the winds were not as strong as in a hurricane, the bridge's design was blamed for the disaster.



# Thunderous storms

**T**REMENDOUS AMOUNTS OF ENERGY are released in the torrential rain, strong winds, thunder, and lightning that accompany thunderstorms. The most energetic storms may create hail, or even tornadoes. The source of all this energy is the sun, which evaporates water from land or sea. The resulting warm, moist air rises and begins to cool as it does so. Vapor in the cooling air condenses, forming countless tiny water drops and ice crystals that make up a darkening cumulonimbus cloud, or thunderhead. The rising current of air is known as an updraft, and may reach speeds of more than 60 mph (100 kph). When rain or hail falls, it brings with it a downdraft of cooler air. The downdraft spreads out in all directions when it reaches the ground, causing the gusty winds of a thunderstorm.



**LETTING GO**  
Tornadoes, lightning, and inland waterspouts often occur during severe storms as thunderclouds quickly release energy. The large lightning bolt and waterspout seen here occurred during a thunderstorm over Florida.



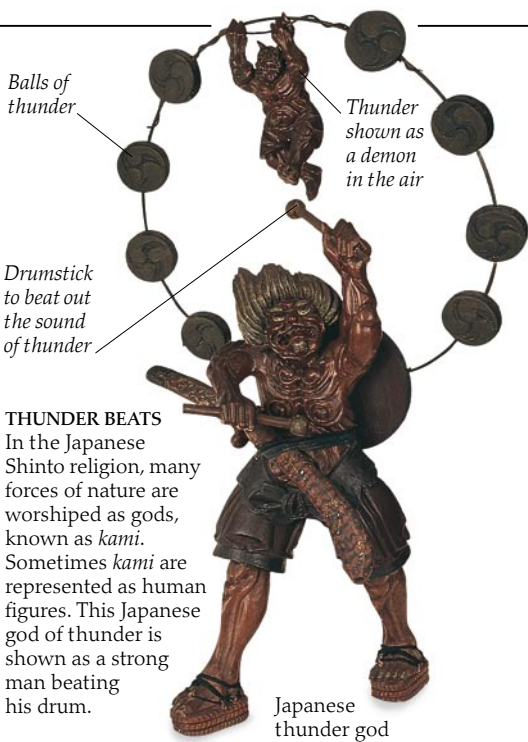
## VIEW FROM THE AIR

This photograph was taken from a spacecraft orbiting around Earth. It shows how a whole system of storms can develop when warm, moist air meets cold, dry air. The cold air undercuts the warm air, lifting it to form pockets of rising air. These pockets show up as thunderheads through the existing blanket of cloud.

## WATER CARRIER

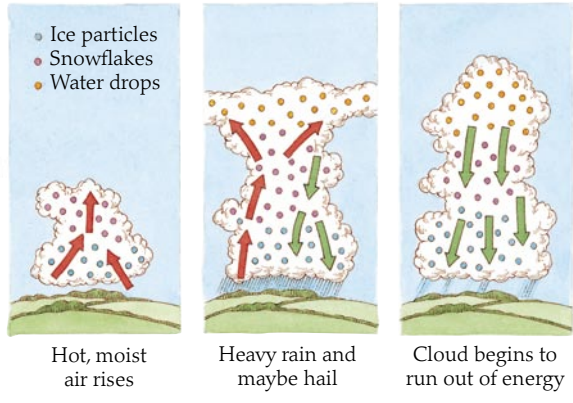
A thunderhead is an impressive tower of cloud. The top of the cloud may reach a height of some 7.5 miles (12 km), while its base may loom just 3,280 ft (1,000 m) above ground. A typical thunderhead contains about 10,000 tons of water.






**THUNDER BEATS**  
 In the Japanese Shinto religion, many forces of nature are worshiped as gods, known as *kami*. Sometimes *kami* are represented as human figures. This Japanese god of thunder is shown as a strong man beating his drum.

Japanese thunder god




**LIFE OF A THUNDERSTORM**  
 This diagram explains how a thunderstorm develops. First, an updraft (red arrows) of warm, moist air begins to form the cloud as the moisture evaporates from the air. Water vapor then releases large amounts of heat as it condenses. This heat warms the air further and causes the air to rise higher. The storm finally subsides when the air begins to cool and the downdraft (green arrows) helps to disperse the cloud.



**CALM BEFORE THE STORM**

Thunderstorms often occur at the end of a hot summer day, when air that has been warmed by the hot ground rises quickly into the cooling air. A thundercloud carries many tons of water. These clouds are so dense that they absorb almost all of the light that falls on them. This is why they appear black. Beyond the thunderclouds, the air is clear and calm.

Supercell storm cloud in Texas



*Cloud stops rising and spreads out as it hits a cold dry layer of atmospheric air*

**SUPERCELL**  
 Most thunderstorms begin as one or more cells (pockets) of rising air. The term "supercell" is used to describe a particularly large and energetic cell, in which air rises more quickly than normal. This type of cell carries a huge amount of water up into the thundercloud. Tornadoes and waterspouts are born from such cells.

*Strong updrafts carry wisps of cloud high into the atmosphere*

*Mixture of ice crystals and water*

*Air is drawn in at the base of the cloud*

# Twisting tornadoes



**TORNADOES HAVE MANY NAMES**, including whirlwinds and twisters. These high-speed, spiraling winds roar past in just a few minutes, but leave behind them a trail of destruction. Meteorologists are not yet certain precisely how tornadoes are formed. They seem to develop at the base of thunderclouds during storms, as warm, moist air rises from the ground and passes through a mass of colder air at the bottom of the cloud. Somehow this draws winds that are already circulating around the storm into a high-speed whirl. The pressure at the center of a tornado is much lower than that outside. This creates a funnel, or vortex, which acts like a giant vacuum cleaner, sucking up anything in its path.



*A tornado funnel appears at the base of a thundercloud*

**1 WALL OF CLOUD**  
This series of photographs clearly shows how a tornado develops. The funnel of the tornado descends from a thundercloud above. A column of cloud then forms as moisture as the air condenses in the low pressure inside the tornado.

*Swirling black thundercloud indicates the start of a tornado*



*Funnel changes color as it picks up debris*

**2 DOWN TO EARTH**  
This tornado is passing over dusty farmland. So, when the base of the tornado meets the ground, the funnel becomes partly obscured by dust picked up by the rising air and swirling winds.



**LIQUID FUNNEL**  
When a tornado passes over a lake or the sea, the updraft at its center sucks up water, forming a waterspout. The wind speeds inside a waterspout are much less than in ordinary tornadoes – as low as 50 mph (80 kph) – partly due to the weight of the water they carry.



*Funnel narrows as the tornado's energy diminishes*

**3 LOSING POWER**  
Energy from the tornado's winds throws debris into the air. As the tornado loses energy, it slows down. Eventually, the funnel will shrink back to the thundercloud from which it was born.

## STRANGE DOWNPOURS

When a tornado passes over water, small animals such as frogs and fish may be lifted high into the air, only to fall to Earth again some distance away once the tornado loses its energy.





#### SPIN CYCLE

A tornado is a writhing funnel of rapidly spinning air that descends to the ground from the base of a large thundercloud. At the heart of a tornado is a low-pressure vortex, which acts like a huge vacuum cleaner, sucking up air and anything the tornado encounters on the ground.



#### KICKING UP DUST

Dust devils, like waterspouts, are whirlwinds, which are common in desert regions. Although less energetic and less destructive than tornadoes, they are created in the same way. Air above the hot desert sand begins to rise quickly, producing the updraft necessary for the whirlwind to form. The circling winds typically reach speeds of about 25 mph (40 kph).

# Tornado force

**T**HE VIOLENT SWIRLING WINDS of a tornado are among the most destructive forces in nature. With speeds of up to 310 mph (500 kph), these winds can tear houses apart, wrap cars around trees, and kill or injure any living thing in their path. A violent tornado can devastate a whole community, destroying all the buildings in its path. Most of the world's destructive tornadoes occur during the summer in the midwestern states of the US, where cold air from Canada in the north sits on top of warm, moist air from the Gulf of Mexico to the south. This region is often referred to as Tornado Alley. Meteorologists still cannot fully explain the mechanisms that cause tornadoes, and predicting where and when they will occur proves even more difficult.

**TORNADO ALLEY**  
This map highlights an area in the United States known as Tornado Alley, which includes parts of the states of Kansas, Oklahoma, and Missouri. This region experiences several hundred tornadoes every year. Tornadoes claim about 100 lives each year in the United States.



**TOWERING TORNADO**  
The destructive vortex (spinning center) of a tornado is usually about 1 mile (2 km) wide. Dust or objects at ground level are lifted high into the air and are flung sideways or kept in the air to be deposited later when the tornado winds down. Tornadoes typically sweep over the land at speeds of about 35 mph (55 kph), leaving behind them a trail of devastation.



*Venetian blind twisted by a tornado*

*Tornado funnel descends from a thundercloud*

**BLIND PANIC**  
The air pressure inside a tornado is much lower than normal. When a tornado passed by this window, the window exploded outward, because air pressure inside the room was higher than outside. Much of the destruction of a tornado is caused by the sudden drop in pressure that it brings.

*This door was sucked out of the window by the tornado's force*

*A tornado rips a house apart in the 1998 movie Twister*



**STORM CHASING**

In the United States some people deliberately pursue tornadoes in order to learn more about them. These storm chasers, in their specially equipped trucks, are called into action when a "tornado watch" warning is issued by the National Weather Service.



**CIRCLES OF MYSTERY**

For centuries, strange and unexplained circles of flattened crops have appeared in fields across the world. Some people believe that tornadoes are responsible for many of these circles. But this is unlikely because tornadoes do not tend to hover over one spot for long enough – instead, they move across the land, leaving a path of destruction.



**STRANGE TALES**

Tornadoes often leave behind bizarre stories. A chicken in Alabama is reported to have survived tornadic winds of about 120 mph (200 kph), which stripped it of its tail and feathers.


*Twisting column of cloud*



**BLOWN AWAY**

The worshippers in this church in Piedmont, Virginia, were caught by surprise when a tornado struck during a service, in March 1994. The force of the tornado ripped the roof off the church.

*Dust and debris is swept up as the tornado passes over the ground*



**IN A TWIST**

The incredible power of a tornado is shown in this photograph of what was once a truck. Winds traveling at more than 250 mph (400 kph) picked up the truck and hurled it down again, leaving behind a mess of twisted steel.

*Swirling vortex*

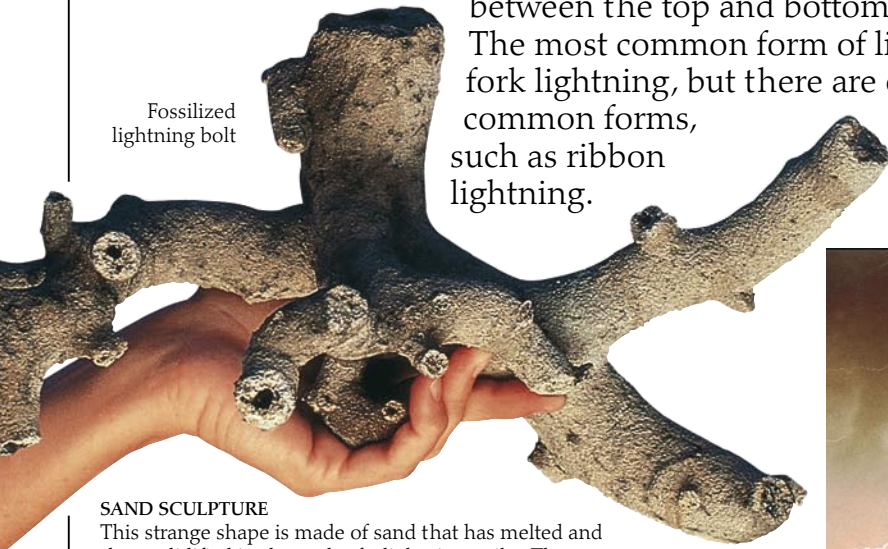


# Lightning strikes

**N**EARLY TWO THOUSAND thunderstorms occur at any one time across the world. The most impressive feature of a thunderstorm is lightning. Flashes and bolts of lightning are caused by an electric charge that builds up inside a thundercloud. Air inside the cloud rises at speeds of up to 60 mph (100 kph). Tiny ice crystals are carried to the top of the cloud by the moving air, rubbing against pellets of hail as they do so. The ice crystals become positively charged while the hail becomes negatively charged. A lightning bolt is the way in which the electric charges are neutralized – simply huge sparks between cloud and ground, or between the top and bottom of a cloud.

The most common form of lightning is fork lightning, but there are other, less common forms, such as ribbon lightning.

Fossilized lightning bolt



## SAND SCULPTURE

This strange shape is made of sand that has melted and then solidified in the path of a lightning strike. The resulting mineral is called fulgurite. The temperature inside a bolt of lightning reaches 54,000°F (30,000°C) – about five times the temperature of the surface of the sun.



## BRIGHT SPARK

During a thunderstorm, in 1752, politician and scientist Benjamin Franklin carried out a dangerous experiment. He flew a kite, with metal objects attached to its string high into the sky. The metal items produced sparks, proving that electricity had passed along the wet string.

## PERSONAL SAFETY

An interesting fashion accessory of the 18th century was the Franklin wire. Invented by Benjamin Franklin in 1753, the metallic wire was suspended from an umbrella or hat and dragged along the ground to divert lightning strikes away from the wearer.



## STORMY GOD

Before scientists began to explain weather patterns, many cultures believed that the weather was controlled by gods. The Norse god of thunder, Thor, was believed to have made thunderbolts with his magic hammer.



## LIGHTNING RODS

Tall buildings, such as the Eiffel Tower (above) in Paris, France, are regular targets for lightning strikes. Metal rods called lightning conductors protect buildings to which they are attached by conducting the electricity safely to the ground.

Lightning conductors were all the rage in Paris, 1778



This tree has been torn apart by lightning



**QUICK AS A FLASH**

Time-lapse photography captured the many successive lightning flashes of this storm. A lightning strike begins as a barely visible "leader stroke" at the base of a thundercloud. The leader stroke forms a path of charged atoms, along which huge quantities of electric charge pass incredibly quickly, producing a bright glow. The air along this path heats up rapidly and expands, creating a shock wave that is heard as a loud thunderclap.

**FORCE OF LIGHTNING**

The power of lightning can virtually demolish a building or kill outright a person or animal unfortunate enough to be struck. Trees are particularly vulnerable to lightning strikes because the moist layer below the bark acts as a conductor.



*Cloud illuminated from within by a lightning bolt*

**SKY LIGHTS**

Most bolts of lightning do not strike at ground level – they occur within a cloud. A powerful electric current passes between the positively charged top of the cloud, and its negatively charged base. Sometimes, lightning can pass between two neighboring clouds.





# Hailstorms

**B**ALLS OF ICE CALLED HAILSTONES are produced during thunderstorms. The strong vertical air currents in a thundercloud force lumps of ice up and down inside the cloud. With each upward movement the hailstones collect another layer of ice. They continue to grow in size until they are too big to be lifted again by the upcurrents. The stronger the upcurrent, the heavier a hailstone can become. Individual stones with a mass of more than 1.6 lbs (700 g) have been recorded. Stones of this weight require an updraft of more than 95 mph (150 kph). Hailstones that heavy can be life-threatening, but any hailstorm can cause serious damage. Among the worst storms in recent history was one that occurred in Munich, Germany, in July 1984. Financial losses were estimated to have totaled \$1 billion.

Combating hail in cotton fields in the Fergana Valley, Russia



## CLOUD BURSTING

People in many parts of the world have searched for ways to save their crops from hail damage. The Russians have, perhaps, had the most success. By firing chemical substances into thunderclouds, they have been able to make potential hail fall as harmless rain. This technique has saved vast prairies of grain that could otherwise have been flattened by hail within minutes.

## HEAVY STORM

Hailstones are usually about the size of a pea. They bounce when they hit a hard surface, and tend to settle, forming a strange ice-white carpet. Stones do, however, vary in size, and storms vary in severity. In the US alone, a single hailstorm can cause property damage in excess of \$500 million, and crop damage amounting to about \$300 million.

*Corn crop destroyed by a severe hailstorm*



## HAIL ALLEY

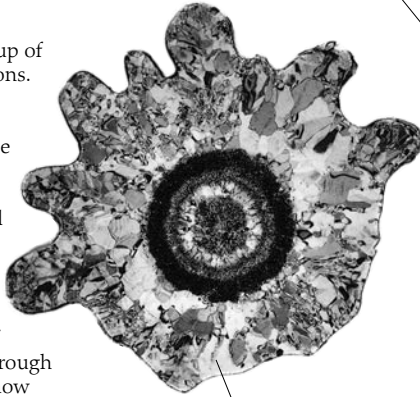
Vast regions of the US are under the constant threat of hailstorms. One area in particular, a belt of land spanning from Texas to Montana known as "Hail Alley," regularly experiences severe hailstorms. Farmers in this region need to spend huge amounts on hail insurance. Yet, little has been done in the US to explore methods of crop protection.

*Vehicles pelted by hail during a storm in Texas, in May 1977*



**DANGEROUS DRIVING**  
 Driving through a hailstorm is extremely hazardous because vehicles skid easily on the hard, icy stones. The severity of damage caused by falling hail depends on the wind speed during a storm. Hailstones with a diameter of 4 in (10 cm), such as the one that hit this windshield, travel at speeds of up to 170 kph (106 mph).

**ICE PACK**  
 Hailstones are made up of layers – a bit like onions. Each layer represents one journey through the cloud in which the stone formed. This hailstone – one of the largest ever found – had a diameter of about 7.5 in (19 cm), and a mass of 1.67 lbs (766 g). It has been cut in half and photographed through polarizing filters to show the layers inside the stone.



*Cross-section of a hailstone*

*Windshield shattered by a hailstone during a storm near Burlington, Colorado, in 1990*

**BIG CHILL**  
 Large hailstones normally fall from “supercell” thunderclouds, which typically have one very strong updraft. This 4-in (10-cm) diameter hailstone fell near Breckenridge, Colorado, in May 1978.



*This hailstone is the size of a grapefruit*

*Drivers park their vehicles at the side of the road as they wait for the danger to pass*



# Hurricane alert

THE WORD "HURRICANE" has many origins, including the Taino Native American word "hurucane," meaning "evil spirit of the wind." Hurricanes are officially called "tropical cyclones," but also have several other names, including cyclones in the Indian Ocean, and typhoons in the Pacific. They are huge, rotating storms, which can bring widespread devastation, with winds of up to 210 mph (350 kph), heavy rain, and stormy seas. A hurricane begins as a region of heated air over the warm seas in the tropics – parts of the world near the equator. The heated air expands and rises, creating an area of low pressure air. The surrounding air moves in toward the lower pressure and is made to spin by the Earth's rotation. Predicting hurricanes is not easy, but

weather satellites enable forecasters to give a few days' advance warning.



## WHEELED WARNING

In areas where few people have radios or televisions, warnings may be delivered in other ways. This man is cycling around a village in Bangladesh using a megaphone to shout out a hurricane warning.

**WINDY WARNING**  
The destruction caused by a hurricane can be reduced, and lives saved, if a warning is given. These flags are one way to alert people to hurricane danger.



Many buildings were wrecked when a cyclone hit Albany, Georgia (1940)

## GALE FORCE

The destructive force of a hurricane comes largely from its strong winds, which spiral in toward the center of the storm. As more and more air is drawn in toward the center of the storm, wind speeds increase – just as ice-skaters can spin faster by tucking in their arms.



19th-century aneroid barometer

## UNDER PRESSURE


A barometer shows the push of the air caused by the weight of the atmosphere – this push is called atmospheric pressure. The pressure is very low in a hurricane, and changes in pressure can help forecasters to predict approaching storms.



## WATER, WATER EVERYWHERE

Under the low pressure air at the center of the storm, the sea level bulges to as much as 12 ft (3 m) higher than normal. This swell of water can submerge large areas of coastline, and is responsible for most of the deaths caused by hurricanes.

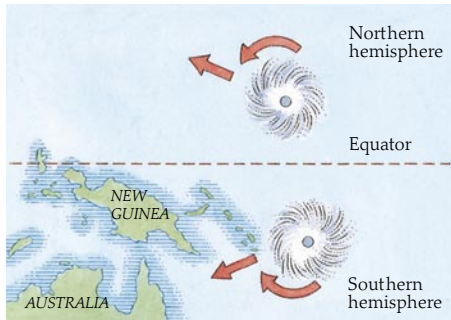
A community in Bangladesh waits for the threat of a hurricane to pass



Stilts raise this purpose-built cyclone shelter above the ground

## SAFETY ON STILTS

Floods are very common during a hurricane – from heavy rains and, in coastal areas, high waves from stormy seas. This shelter is raised above the ground so that flood waters can pass beneath it without endangering lives. The building is specially designed to withstand high winds.



### SPINNING CYCLONES

Hurricanes are a type of tropical cyclone. A cyclone is an area of low-pressure air with winds that spiral inward – clockwise in the southern hemisphere and counterclockwise in the northern hemisphere. Hurricanes initially move west from their origin near the equator, but many curve back toward the east as they cross the tropic lines.

### VIEW FROM ABOVE

Hurricanes form where the temperature of the sea is above 80°F (27°C). A low pressure, or depression, forms and, once wind speeds reach 39 mph (62 kph), it is classified as a tropical storm. When winds reach 74 mph (118 kph), the storm becomes a hurricane. A hurricane picks up about two billion tons of water, as vapor, from the ocean each day. This vapor condenses to form clouds, such as those shown right. One bizarre feature of a hurricane is its eye, or center. Conditions in the eye are very calm, while all around it are thick clouds and high-speed winds.

*The eye of a storm can be up to 32 miles (50 km) wide*

Satellite view of Hurricane Emilia (1994)



# Hurricane horror

SOME REGIONS OF THE WORLD are more prone to hurricane devastation than others. Areas outside the tropics – more than 1,500 miles (2,500 km) from the equator – are much less at risk than tropical regions. This is because the seas are cooler far from the equator, providing less energy to fuel hurricanes. The northeast coast of South America is an area often hit because it lies in the path of hurricanes that form just north of the equator, and move northwest in the Atlantic Ocean. Hurricanes bring huge waves, known as storm surges, which cause the biggest loss of lives. But it is the strong winds that cause the greatest destruction – they have no regard for people's homes or possessions.

*The hurricane of 1900 demolished this school in Galveston, but the desks are still screwed tightly to the floor*



## AMERICAN TRAGEDY


One of the deadliest hurricanes experienced in the US struck the coastal city of Galveston, Texas, in September 1900. More than 12,000 people died, 2,600 homes were destroyed, and about 10,000 people were left homeless. A protective wall was constructed around the rebuilt city, and has successfully protected it from hurricane tidal waves ever since.



*Hurricane David's powerful winds lifted this plane into the air, then deposited it on top of a hangar*

## ROOFTOP LANDING

The Dominican Republic was struck by a particularly dangerous and destructive hurricane in August 1979. Named Hurricane David, the storm reached speeds of up to 172 mph (277 kph), and lasted for two weeks. During that time, the island's coastlines were bombarded by huge waves, and 1,300 people lost their lives.





**IN THE BUNKER**  
 Flood waters produced by Hurricane Hugo in 1989 swept this boat from its harbor mooring to a nearby golf course. Hugo hit the Virgin Islands first. It then moved over warm water, where it gained more energy, and then struck South Carolina.



*A low, flat, and well-secured roof helped this house to survive almost entirely intact*



**REDUCED TO RUBBLE**

In April 1991, a hurricane called Cyclone 2B crept up the Bay of Bengal and wreaked havoc on the people of Bangladesh. The storm brought with it 150-mph (240-kph) winds and a ferocious 20-ft (6-m) tidal wave. The winds reduced thousands of homes to rubble, while floods claimed the lives of over 140,000 people.

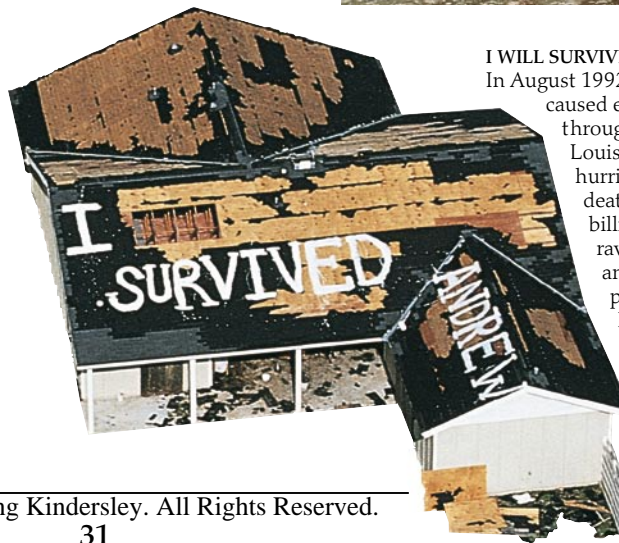
**WAVE POWER**

Vast areas of the US were flooded when Hurricane Floyd struck in 1999. At the center of every hurricane is a swell, or bulge, of water up to 10 ft (3 m) high. This is because the atmospheric pressure at the heart of a hurricane is very low. If a hurricane moves close to land, the swell becomes a wave that can cause flooding, crop damage, and loss of life.



**WITHOUT WARNING**

In late December 1974, Cyclone Tracy formed 310 miles (500 km) northeast of the Australian coast. The local Tropical Cyclone Warning Centre tracked the storm – it seemed that the hurricane would miss land. Unexpectedly, in the early hours of Christmas Day, it turned and approached the town of Darwin. About 90 percent of the town's buildings were destroyed, leaving half of its 40,000 residents homeless. Within a week of the disaster, over 20,000 people had been airlifted to other parts of the country.



**I WILL SURVIVE**

In August 1992, Hurricane Andrew caused extensive damage throughout the Bahamas, Louisiana, and Florida. The hurricane caused 52 deaths and about \$22 billion in damage. It ravaged many towns, and left thousands of people homeless. The lucky resident of this house in Florida, however, was proud to have lived through the fierce storms.



# Fog and smog

WHEN THE AIR IS FULL of moisture and the temperature drops, fog may occur. Fog is simply cloud at ground level. It consists of countless tiny droplets of water suspended in the air. Light passing through fog scatters in every direction, making it translucent, like tracing paper. In thick fog, visibility can be reduced to less than a few yards. Travel in these conditions is treacherous, and accidents on the roads, at sea, or in the air are common. Not much can be done to reduce the danger, but foghorns or radar can locate ships and airplanes, and lighthouses and traffic signals can help to guide them to safety. Fog costs airlines millions of dollars each year through airport shutdowns. When fog combines with smoke, a thick and dangerous mixture, called smog, may form.

### CLEAR FOR TAKE-OFF

During World War II, a method was devised to clear fog from airport runways. Huge amounts of kerosene were burned to provide heat. The heat turned the water droplets in the fog into invisible vapor. This method was successful, but is seldom used today, because it is very expensive and can be dangerous.



Member of airport staff ignites fog burners



Policeman wears a mask to protect his lungs

### PEA-SOUPER

Until the 1960s, London, England, suffered frequent and serious smog caused by the burning of coal. These smogs, nicknamed "pea-soupers," caused serious, and often fatal, respiratory (breathing) problems. The city was cured of this problem by The Clean Air Acts of 1956 and 1968, which forced people to use "smokeless fuel."



### WATER CATCHERS

For residents of Chungungo village, Chile, frequent fog is actually a blessing. These long plastic fences just outside the village catch water from fog that blows in from the sea. Chungungo lies in a very dry location, and the water that the fences collect provides much of the village's water supply.



Sulfurous fog hangs over Christchurch in New Zealand

### CLEANING UP THE AIR

Sulfurous smog hangs in the air above many towns and cities. This type of smog is produced when smoke from burning fuels combines with fog. On calm days, smog may linger for many hours, endangering health and proving treacherous to traffic. Nowadays, sulfurous smogs are less common due to citydwellers burning cleaner fuels. But equally deadly is "photochemical smog" caused by sunlight combining with air pollutants.



Gas container

Loud noise travels through this horn

**SOUNDING THE ALARM**  
Thick sea-fog can be hazardous to sailors. Gas released through the nozzle of this foghorn makes a very loud noise that can be heard clearly through the fog. This gives other

sailors a chance to avoid a possible collision with a vessel that they cannot yet see. Large ships have huge, deafening foghorns that can be heard over many miles.




**LIGHTING THE WAY**

Before the invention of radar, sailors had no way of seeing ahead of them in thick sea-fogs. Lighthouses, like this one beneath the George Washington Bridge across the Hudson River, gave sailors plenty of warning of the dangers ahead. By flashing a powerful beam of light during fogs and at night, lighthouses guided ships away from rocks or shallow water.

San Francisco's Golden Gate Bridge is hidden beneath a blanket of fog

**FOGTOWN**

San Francisco, California, is sometimes referred to as "Fog City." The city is famous for its summer fog, which occurs when warm, moist air meets the cool water that travels into San Francisco Bay from farther down the coast. This chilly fog normally lingers until about midday.





# High seas

THE SEA COVERS about two-thirds of our planet. Strong winds constantly disturb the surface of the oceans, producing waves that break as they reach the shore. During severe storms, particularly hurricanes, seawater can cause widespread flooding. Many scientists fear that global warming will cause more of the ice-caps to melt resulting in an overall rise in sea levels. This threatens to increase the risk of serious flooding during storms at high tide in many coastal locations. But it is not only on the coast that people are at risk. Ships can sink in stormy weather, leaving passengers stranded in dangerous waters. Neither is it only people and their properties that are at risk from the sea – waves are continuously eroding the coastline.



## IN DEEP WATER

High seas are normally stormy seas, with dangerous waves that can sink a ship or leave it stranded. Air-sea rescue helicopters rush to the aid of survivors. The helicopters hover above the sea while a rescuer is lowered on a winch to lift the survivors clear of the water.



A rescuer is lowered to the sea by a search and rescue helicopter




## HOLDING BACK

The Thames River Barrier in London, UK, aims to protect the city from flooding until at least 2050. As sea levels rise, the threat of flooding in southern England is increasing. Ten huge gates can be raised when sea levels surge. These gates prevent water from traveling up the river toward London.

## TEARING ALONG

Crashing waves wreak havoc on coastlines. They dissolve pieces of rock and break off parts of cliffs. The stormier the sea, and the higher its level, the greater the erosion. If global warming continues, sea levels will rise, increasing the rate of erosion and the risk of flooding.



Collapsed coastal road caused by wave erosion



## UNWELCOME VISITOR

This devastation on Okushiri Island, Japan, was caused by a huge, powerful wave called a tsunami. Tsunamis, often mistakenly called tidal waves, are triggered by vibrations from earthquakes beneath the seabed.

## STORMY SEA

When Hurricane Hugo hit the West Indies and southeastern US in 1989, it produced a surge 6 ft (2 m) high in open water. This rose to 18 ft (6 m) in some places, where the water was funneled up along valleys. The sudden and dramatic surge in sea level when a hurricane reaches land is caused by low air pressure at the storm's center.



### WALL OF WATER

An ocean wave begins as wind blows across the sea's surface, making the water swing up and down, and back and forth. When waves approach the shore, where the sea becomes shallower, they move more slowly, and their crests become taller and closer together. Eventually the crests overtake the slower water at the base and the waves topple over, forming breakers.

*This huge plunging wave is on the verge of breaking*



# Snowstorms

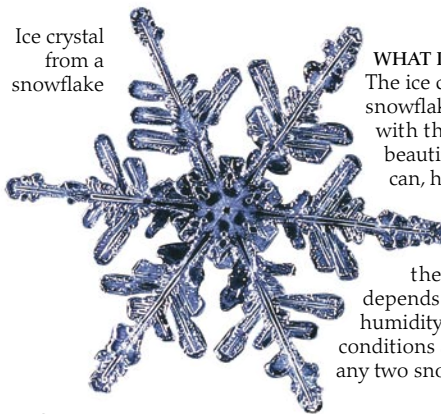
**E**XTREMELY COLD CONDITIONS can endanger the lives of people and animals. A heavy snowfall can make roads impassable or bury buildings, particularly when the wind blows the snow into piles, called snowdrifts. Snow and strong winds cause blizzards, which reduce visibility, and make travel by road treacherous. When the temperature falls below freezing point – 32°F (0°C) – snow will settle on the ground. Snowflakes are clumps of tiny ice crystals produced inside a cloud. These crystals form as water vapor freezes around tiny specks of mineral dust in the atmosphere. Ice storms occur when water in the air freezes to form icy fog at ground level. Everything becomes coated in an icy layer. The ice can become so thick that trees collapse under the weight.



**PILED HIGH**  
Snow has piled up against the side of this house in Derbyshire, England, obscuring ground-floor windows and making it difficult to reach the front door. Snowdrifts, such as this, form when snow carried by the wind is stopped in its tracks by an obstacle.



**WHITE-OUT**  
Blizzard conditions have forced these drivers to stop their cars. If they remain in their vehicles, they can be found more easily, but they may find warmth and shelter if there are houses or other buildings nearby. One person froze to death during this particular snowstorm, near Caen in France.



Ice crystal from a snowflake

**WHAT IS SNOW?**  
The ice crystals that make up snowflakes are too small to see with the naked eye. Their beautiful symmetrical shapes can, however, be viewed through a microscope. No two snowflakes are the same because their growth within a cloud depends on temperature, humidity, and air currents. These conditions are never identical for any two snowflakes.

Blade of a snowplow clearing a road in France



**SNOWPLOW**  
In areas where heavy snow is common, snowplows keep major roads clear. Drivers use tire chains for a better grip. But for unprepared communities, a sudden snowfall can cause chaos. Tires easily lose their grip and accidents are common.




#### WIND CHILL

This man's face-warmer froze as he shoveled snow outside his home in Milwaukee, Wisconsin. The temperature during this severe winter storm in December 1995 was  $-30^{\circ}\text{F}$  ( $-35^{\circ}\text{C}$ ), but the "wind chill" made it feel like  $-90^{\circ}\text{F}$  ( $-70^{\circ}\text{C}$ ). Wind chill occurs on a windy day, when heat passes from your warm body to cold air more quickly than on a calm day, making the temperature feel even lower than it is in reality. Wearing several layers of clothing, thereby covering as much of your body as possible, is the best way to keep warm and prevent frostbite.

#### FROZEN DRIPS

Icicles are a common sight on very cold days. They form as water drips from ridges, such as rooftops or the branches of trees. The drips do not freeze all at once. Instead, only a small amount freezes, while the rest drips off. Part of the next drip freezes, too, and gradually an icicle builds up.

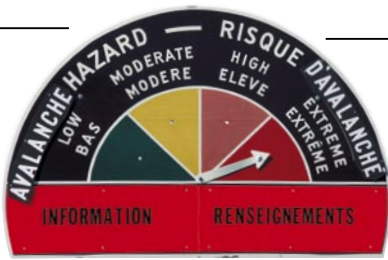


*Icicles hang from a cliff during an ice storm in Arizona*



#### STAYING INDOORS

Extreme cold weather can close down schools and businesses, and force people to stay indoors for safety and warmth. Vehicles may become frozen solid and airplanes may be unable to take off due to ice on the wings. This car was covered in a sheet of ice during a severe winter storm in northeast Canada, when the temperature dropped to  $-20^{\circ}\text{F}$  ( $-29^{\circ}\text{C}$ ). During the storm, trees fell down under the weight of ice, and tens of thousands of cattle froze to death.



**WATCHING FOR SIGNS**

Most mountain resorts have some way of alerting people to avalanche danger.


Although difficult to predict exactly where and when an avalanche will strike, by examining the snow, experts can tell when an area is at risk.



*This crack marks the start of a slab avalanche*

**BREAKING AWAY**

Most avalanches occur when melted snow breaks away as large slabs from the rock below. As a slab begins to move, large cracks, called fissures, appear in the snow. These cracks most often appear on bulging slopes and on cornices (slabs of snow that overhang cliff tops).




*Snow fences protect mountain villages in Switzerland*

**SNOW STOPPERS**

Sturdy trees growing on a mountainside can absorb some of the energy of sliding snow. However, logging, acid rain, and increased tourism have dramatically reduced the number of trees in many mountain areas. Artificial barriers made of wood, concrete, or metal can provide similar protection.

# Avalanche

ONE OF THE MOST TERRIFYING and dangerous things that can happen in mountainous areas is an avalanche – when huge amounts of snow slide down a mountain slope. A major avalanche can bury buildings – and the people in them. The Swiss Alps, with its numerous ski resorts, is one of the areas most at risk – every year, there are about 10,000 avalanches in that region. Avalanches occur after heavy snowfall has caused snow to build up on mountain slopes. Snow collects in layers – a new one laid during each snowfall. When an avalanche is imminent – when the snow layers are unstable – it can be triggered by strong winds, changes in temperature, or vibrations. Barriers are sometimes built to protect roads or villages, but little can be done to stop the hundreds, or even thousands, of tons of snow that tumble down a mountain during a large avalanche. It is important that anybody caught under this cold, heavy blanket is rescued as quickly as possible.



**UNDER COVER**

In areas where avalanches are common, protective sheds are often built over major roads. The sheds allow avalanches to pass over the road. Without these constructions, some roads would be blocked for much of the year.




**BANG, BANG**

When a mass of snow is ready to become an avalanche, it can be set off by the slightest vibration. The best defense against potentially destructive avalanches is to trigger them before too much snow builds up. In places where the threat of serious avalanches is great, patrol teams use explosives to set them off deliberately.

*An avalanche forecaster checks the stability of snow layers*

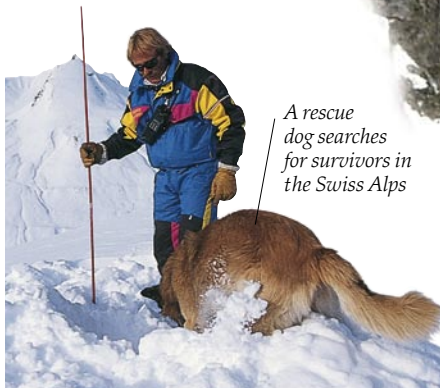
**LOOK CLOSELY**

In regions prone to avalanches, it is important to monitor the stability of the snow. Forecasters build snow pits so that they can examine the layers. An avalanche is more likely to occur if any of the layers contains air or is made up of graupel (ice pellets). These pellets can roll over each other, allowing large slabs of snow above to break away.



#### RIVER OF SNOW

During this massive avalanche on Denali (Mount McKinley), Alaska, tons of powdery, dry snow crashed to the valley floor. Airborne powder avalanches such as this occur soon after a fresh snowfall. They flow like liquid water, throwing up snow in vast splashes on reaching the valley floor. The high-speed mass of snow smothers everything in its path, and compresses the air in front of it creating loud tremors.




*A rescue dog searches for survivors in the Swiss Alps*

#### SNIFF SEARCH

Specially trained dogs help to locate people trapped under heavy snow after avalanches. With their highly developed sense of smell, dogs are still more efficient than any electronic sensor, although off-piste skiers do now carry personal radio beacons in case they are buried by an avalanche. The most famous breed of rescue dog – the Saint Bernard – was named after an 11th-century saint.

# Floods and landslides

**MORE THAN ONE-THIRD** of all deaths from natural disasters are caused by flooding. A flash flood occurs when rain is very heavy and rivers break their banks, or sewers quickly become overwhelmed. More widespread devastation is caused by broadscale floods, in which water builds up over a period of weeks. In the Indian subcontinent, seasonal winds called monsoons bring torrential rain every summer. During severe floods, buildings are often ruined and people may drown. When torrential rain combines with high tides and strong winds, those living near a coastline are particularly at risk. Heavy rain can bring another problem – landslides. When large volumes of water mix with soil, the result is a thick liquid that can slip down a hillside, burying anything in its path.



## NOAH'S ARK

According to the Bible, God was unhappy with the way that humans were treating the world. As a punishment he decided to kill off most of the human race with a flood that would last for 40 days. God chose Noah and his family to survive the deluge. He instructed Noah to build an ark and carry with him a male and female from each of the Earth's species.



Damage caused by the Johnstown flash flood

## DAM BUSTER

After heavy rain on May 31, 1889, a dam near Johnstown, Pennsylvania, collapsed. Thousands of tons of water descended onto the town. The northern part of the city was swept away, and a total of 2,209 people died. The city was left with a huge clean-up operation.

## DROWNED RICE

On the island of Java in Indonesia, monsoon rains are usually a blessing. Without these rains, vital rice crops would not survive. But sometimes, particularly heavy rains bring floods that endanger lives and precious crops.



*A farmer in Java frantically tries to save a rice crop from flood-borne volcanic debris*



## BREAKING THE BANK

During the rainy monsoon season, the Ganges River in South Asia frequently bursts its banks. The floods of July and August 1998 were the worst in 20 years and left up to two-thirds of Bangladesh submerged. About 1,500 people died. Some victims drowned, but most died from snakebites or waterborne diseases, because medical assistance was unable to reach them.



**MUDDY RIVER**  
Residents of Quindici, in Italy, fled their homes in May 1998 after two days of torrential rain. As local rivers burst their banks, muddy water poured through the town. The flood left over 3,000 people homeless and killed about 50 people – many of them buried under a thick layer of mud. The clean-up operation took more than three months.

*Landslide debris on a 98-ft (30-m) high clay slope*



**WATERY INTRUDER**  
Storm waters broke through the windows of this seaside home in Florida during Hurricane Andrew in 1991. Hurricanes always bring fierce winds, and a surge of high water produced by the low atmospheric pressure at their center.



**MOVING MUD**  
When water and soil mix on a hillside, gravity pulls the mud and anything else in its path downward. Part of this hotel in the coastal resort of Scarborough, England, slipped downhill during a landslide in June 1993.

**STORM ON THE WATERFRONT**  
These residents of the Florida Keys sought refuge as Hurricane George hit the coastline in 1998. They were forced to battle against 90-mph (140-kph) winds and a surge of water from the Atlantic Ocean. By the time the hurricane reached Florida, severe floods had killed hundreds and affected the lives of thousands of people in the Caribbean.

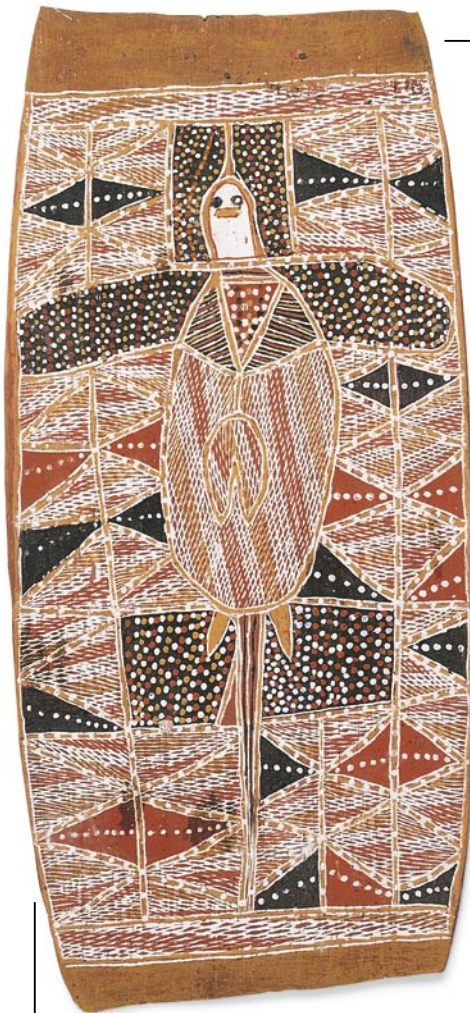
*Home upturned by a powerful storm surge*





# Deadly droughts

**D**ESERTS ARE PLACES OF PERMANENT DROUGHT. Any region suffering from a lack of water caused by a lower-than-usual rainfall is said to be in drought. As rivers, lakes, and soil dry up, crops fail and animals starve to death. This can lead to widespread famine among humans. Advances in medicine, transportation, and communications during the 20th century allowed aid agencies to lessen the effects of water scarcity. But droughts continue to be a severe problem in Ethiopia and other parts of Africa. Although a natural phenomenon, drought is sometimes caused by human activities. In the 1930s, for example, a huge area of the US became known as the Dust Bowl due to overfarming. In times of severe water shortage, efforts have been made to create rain clouds, but with limited success.




## POWERFUL PAINTING

This Australian Aboriginal bark painting comes from Arnhem Land – a hot, dry region of northern Australia. It was used in rainmaking ceremonies, and the central image of a stingray symbolizes the “watery” power that summons the rain.



## SKIN AND BONES

Animal carcasses are a common sight during severe droughts. This unfortunate animal dried out before it had a chance to decay.



*Animals gather around a waterhole in Namibia, Southern Africa*

## DIMINISHING SUPPLY

Animals in dry climates often gather around scarce pools of water called waterholes. In times of drought, more water is lost from the waterhole – from evaporation and drinking – than is supplied by rainfall. There are fewer plants during a drought, too, so food supplies also dwindle. As a result, millions of animals can die during a severe drought.




## WAR AND WANT

One of the worst droughts of recent times caused a terrible famine in Ethiopia during most of the 1980s. Seasonal droughts are fairly common in Ethiopia, but the civil war that was taking place there made the situation much worse. International aid agencies helped to keep many alive, but the death toll still exceeded 1.5 million people.



## FIGHTING FIRE WITH FIRE

Forest fires are one disastrous consequence of drought. The dry leaves and wood of dead or dying trees and other plants provide excellent fuel for a raging fire. Most fires start naturally; but sometimes a careless act, such as a dropped match, can cause a forest fire in warm, dry territory. Some trees actually have bark that is fireproof or that peels off when it ignites. There are even trees that will not germinate until their cones are scorched.



**BLOWING IN THE WIND**

Most of the world's deserts are covered in sand or sandy soil. Because deserts are in permanent drought, most of the sand is normally dry. The wind can blow dry sand grains around, causing sandstorms that can be uncomfortable, or even dangerous, for people and animals. One result of sandstorms is sand dunes, which make up much of the landscape of the hottest deserts.



**THIRSTY LEAVES**

The kokerboom tree is found in the drylands of southwestern Africa. It can survive several years of drought, during which time its leaves shrink, having lost most of their moisture.

**BLACK BLIZZARDS**

During the 1930s, the Great Plains of the North American Midwest suffered from a long, severe drought. Grasses that usually protected the fields had been plowed, so when drought struck, the topsoil dried to a dust and was blown away in huge black clouds. Thousands were driven from their homes, and some died of starvation or lung disease caused by inhaling the dust.



**CRACKING UP**


Large areas of land with no vegetation can quickly suffer from drought. Plants help to reduce winds that can increase the rate of evaporation from the soil, and they also act as a store of water themselves. Water helps to bind together the grains that make up soil. This is why mud cracks up, becomes brittle, and produces dusty conditions when it is dry.

*Lake Naivasha in Kenya, Africa, dried up by a drought*

# Polar extremes

**T**HE NORTH AND SOUTH POLES are freezing cold all year round. This is because they receive less sunlight than the rest of the world. The area around the north pole, called the High Arctic, has no land, only thick ice. Antarctica, around the south pole, has land that is covered by a permanent layer of snow. Winds can be very strong in Antarctica. They are produced as cold air flows off steep slopes into valleys or coastlines. The winds can blow snow into a blizzard that makes it difficult to see. During the long, dark polar winters, temperatures are rarely higher than  $-40^{\circ}\text{F}$  ( $-40^{\circ}\text{C}$ ). The polar regions are much colder than the rest of the world, and play an important part in global weather. Water from the poles, for example, flows toward the equator, as deep, cold currents. These currents affect the weather in many parts of the world.

An icebreaker clears a path through the St. Lawrence River, Canada



## BREAKING THE ICE

Unlike pure water, salty sea water freezes a few degrees below  $32^{\circ}\text{F}$  ( $0^{\circ}\text{C}$ ). During winter, when huge amounts of sea ice form, it is important to keep waterways clear. Powerful ice-breaking ships transport vital supplies and also act as research stations.

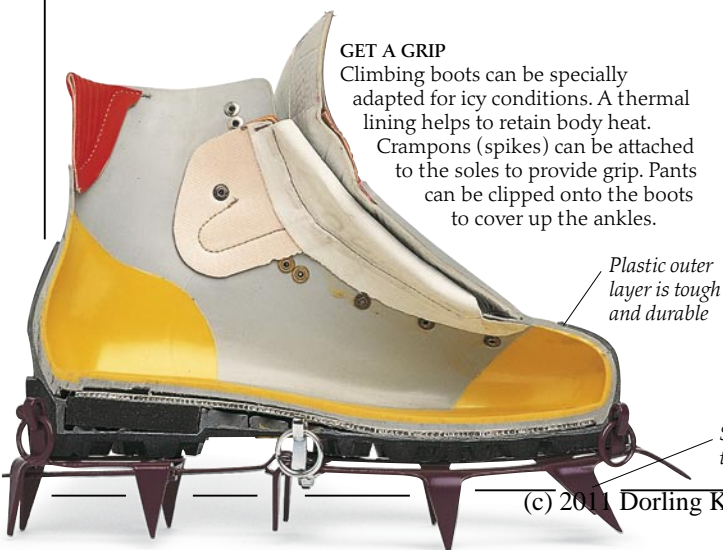


## ICE STATION

This research station in Antarctica is the temporary home to scientists from around the world. During the summer, nearly 4,000 people live and work at 42 polar sites. Fewer than 1,000 people live there in winter. By studying the weather at the poles, scientists can gain a more complete picture of the Earth's weather patterns.

## GET A GRIP

Climbing boots can be specially adapted for icy conditions. A thermal lining helps to retain body heat. Crampons (spikes) can be attached to the soles to provide grip. Pants can be clipped onto the boots to cover up the ankles.



Plastic outer layer is tough and durable

Spikes help to grip thick, slippery ice



## EYE PROTECTION

Goggles protect eyes from the glare of sunlight, which is reflected by the snow. They also prevent too much heat loss.



Bright red color makes the jacket stand out in blizzard conditions

Elasticated cuffs keep out icy winds

Overalls

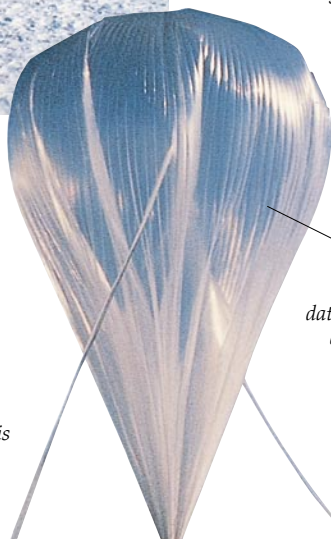


**WEATHER STATION**  
Automatic weather stations are positioned across the polar regions. Forecasting the weather is important for the safety of the scientists who live and work in these hostile environments.

**FLY THE FLAG**  
The snow that falls or is whipped up during a blizzard can bury important items. Some people plant colored flags so that they can easily find their tents and supplies when the storm dies down.



*Pyramid tent designed to withstand high-speed blizzard winds*



*Weather balloon for gathering data about the atmosphere*

*Undergarment traps a layer of air, which is warmed by the body*



**WEATHER BALLOON**

Equipment is loaded into this weather balloon, which will measure the concentration of gases in the Antarctic atmosphere, as well as the temperature high in the air. These measurements can help scientists to test their theories of the weather, and make more accurate forecasts.

*Waterproof nylon outer layer with goose-down stuffing*



*Scientists in Antarctica use a long, hollow drill to extract samples from the sea ice*

**FROZEN IN TIME**  
Much of the ice at the poles has been frozen for thousands or millions of years. The ice preserves things that were around at the time the ice formed. These include pollens, microorganisms, dust from volcanoes and comets. By studying samples of melted ice, scientists can discover what the climate was like many years ago.



**WRAP UP**

Polar scientists and explorers wear "extreme cold weather outfits" Outer layers consist of waterproof jacket and overalls. They are made up of several layers of different materials, which is the best way to reduce heat loss. The most important thing is to cover as much of the body as possible – bare skin loses heat quickly in cold air.




**STAYING ALIVE**  
In polar climates, people protect their hands with thick, multilayered gloves. Hands and feet are most at risk when temperatures fall below freezing. The body shuts off blood to these parts in an attempt to reduce heat loss. But severe conditions can cause frostbite.



# Weather watch


WHEN A HURRICANE is about to hit, many deaths can be avoided if adequate warning is given. A hurricane can be tracked using weather satellites, but other types of extreme weather, such as drought or a local thunderstorm, are difficult to predict using observations from space. Instead, ground-based measurements – including wind speed, temperature, and atmospheric pressure – are necessary. The data are recorded using a variety of instruments located around the world, on land and at sea. Forecasters use powerful computers to analyze these recordings and to predict a few days in advance how the weather will behave. When bad weather is about to hit, warnings can be issued. The biggest challenges in forecasting are to predict short-lived phenomena such as tornadoes, and long-term conditions such as drought.

**SIGNS FROM SPACE**  
Geostationary satellites, such as *Meteostat 4* (left), hover in space about 21,600 miles (36,000 km) above the equator. Day and night, these satellites record atmospheric temperatures and cloud patterns of a particular region.



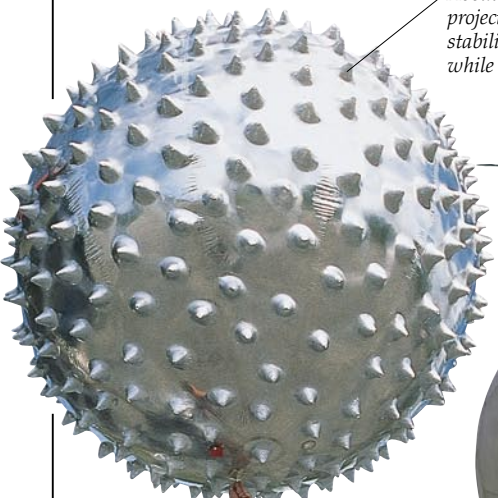
Solar cells power the spacecraft

Radar gives a clear picture of clouds and rainfall



About 400 knobby projections help to stabilize this balloon while in flight

Weather instruments are mounted here to give temperature and humidity readings




Doppler radar dome

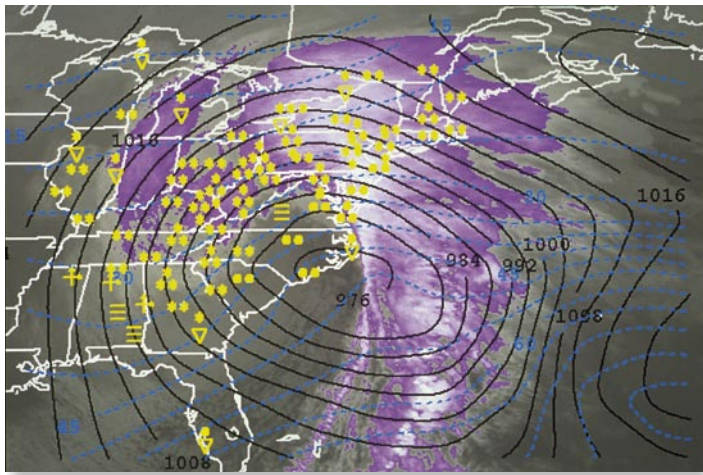


**ROUND RADAR**  
Highly sensitive radar equipment enables weather scientists to make increasingly accurate forecasts. The US National Weather Service relies on a network of ground-based Doppler radar stations to calculate cloud positions, and measure wind speeds and rainfall.

**HIGH IN THE SKY**  
Balloons are an essential part of the world's weather forecasting system. They carry measuring equipment high up into the Earth's atmosphere and transmit readings by radio. This balloon records temperature and humidity. Wind speed can be calculated by using radar to track the balloon in flight. Measurements of conditions in the upper atmosphere are very important for predicting what the weather may do next, and for discovering more about how the weather works.



**WORKING WITH THE WEATHER**  
Meteorologists based in research centers around the world use powerful computers to analyze weather measurements taken from land, sea, air, and space. Their findings help them to build a picture of the world's weather patterns. If forecasters predict hurricanes or other extreme weather, they issue warnings, or "watches," via the media.



**SATELLITE VIEW**

This image was taken by a satellite instrument that is sensitive to infrared radiation. Infrared is heat radiation. It is less energetic than light rays, so is not visible to human eyes, but it can be detected by special cameras. The warmer something is, the more infrared it produces. So, a picture like this can help meteorologists to measure temperature variations across large areas of the world's surface.

*Instrument for recording wind speed and direction*




**FROM FAR AFIELD**

This automatic weather station is located in the middle of a field. It gathers measurements of wind speed and direction, temperature, humidity, and sunlight. Some stations send information to weather satellites, which send the data on to weather agencies. The more data that meteorologists can collect, the better their forecasts will be.



*A meteorologist downloads weather data to his portable computer*



**SNOOPING AROUND**

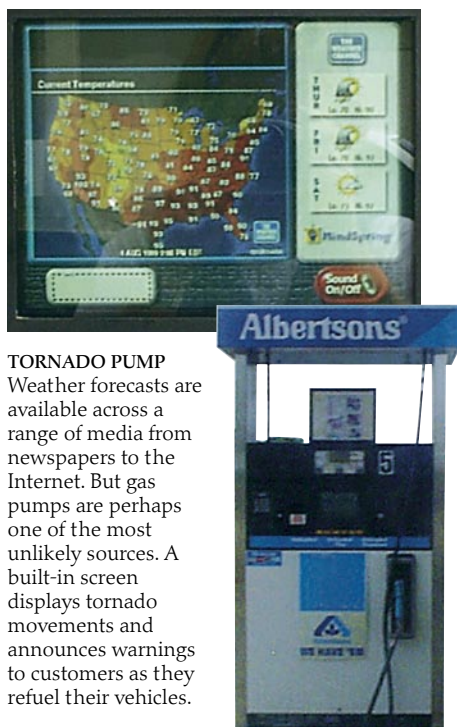

This strange looking airplane, nicknamed "Snoopy" because of its long nose, is designed to monitor hurricanes.

The plane carries equipment capable of measuring wind strength, speed, and direction. On board the aircraft, a team of meteorologists analyze the recordings.

*Launch of GOES-East aboard a Delta rocket (1981)*

**THERE IT GOES**

GOES (Geostationary Operational Environmental Satellite) monitors the entire Earth's surface (except the regions very close to the poles). The data provided by the latest satellite, GOES-8, enables weather scientists to construct impressive 3-D images of cloud cover.



**TORNADO PUMP**  
Weather forecasts are available across a range of media from newspapers to the Internet. But gas pumps are perhaps one of the most unlikely sources. A built-in screen displays tornado movements and announces warnings to customers as they refuel their vehicles.



*Weather buoy*

**SEA SEARCH**

Buoys such as this one carry automatic weather stations. They are left to drift in the sea for weeks, measuring wind speed, temperature, and humidity. The data is then transmitted to research ships. It is important to monitor conditions at sea because the oceans greatly influence the Earth's climate.

# Disaster relief

NATURE CAN CAUSE DESTRUCTION on a huge scale through extreme weather phenomena such as storms, droughts, and floods. When it does, people's lives are dramatically affected, and they need help to keep them alive and well before conditions begin to return to normal. After a hurricane, for example, people may need medical care, or somewhere to stay while their homes are being cleared of floodwater, repaired, or even rebuilt. Food and water supplies may be affected, too. International aid agencies, such as the Red Cross, provide assistance to people who suffer at the hands of the weather. These agencies try to distribute food and medical supplies to wherever they are needed.



## UPTURNED LIVES

A rescuer searches the debris of this upturned home following a tornado in Florida. People who live in southwestern USA have more than their fair share of hurricanes and tornadoes. But however often terrible weather occurs, they can never be fully prepared. Before rebuilding can begin, the inhabitants must be temporarily housed, perhaps in a local school or supermarket.



*Clean-up operation following a tornado in Connecticut, October 1979*

## DAMAGE DEMOLITION

The building above was completely destroyed by a powerful tornado. Before it can be rebuilt, it needs to be completely demolished, with the help of this powerful digger. The governments of wealthy countries set aside emergency funds with which to pay for rebuilding work. Poorer countries must often rely on outside aid.



## MOPPING UP

One of the main priorities in an area hit by flooding is to drain off the excess water. Emergency services use powerful pumps to clear the streets. Sandbags protect properties from floodwater, and also control the direction of the flow.



## PORTABLE WATER

Even during a flood, fresh drinking water is often in short supply. This Filipino boy is collecting fresh water from a tank, because his water supply was cut off by flood damage.


*Temporary water tank provides fresh water to flood victims*

### AIR MEALS

When any kind of natural disaster strikes a remote location, the quickest way to bring aid to the area is to drop supplies from the sky. The food carried by this airplane helped many people stay alive during a severe drought in Sudan, Africa. Each of the tightly bound parcels contained mostly flour, oil, and canned fruit. It is difficult to drop water in these parcels, even though it is often what is most needed.



*Makeshift shelters in a refugee camp in Ethiopia*



### TEMPORARY HOMES

When drought brought famine to Ethiopia in 1989, the United Nations set up this camp in Sidamo Province. Forty-five thousand people took refuge from the famine here. Each family was given some plastic sheeting to act as a temporary shelter, a sleeping mat, and cooking utensils, as well as food and water. Refugees had to find their own materials for cooking and for building huts, putting a great strain on scarce resources.



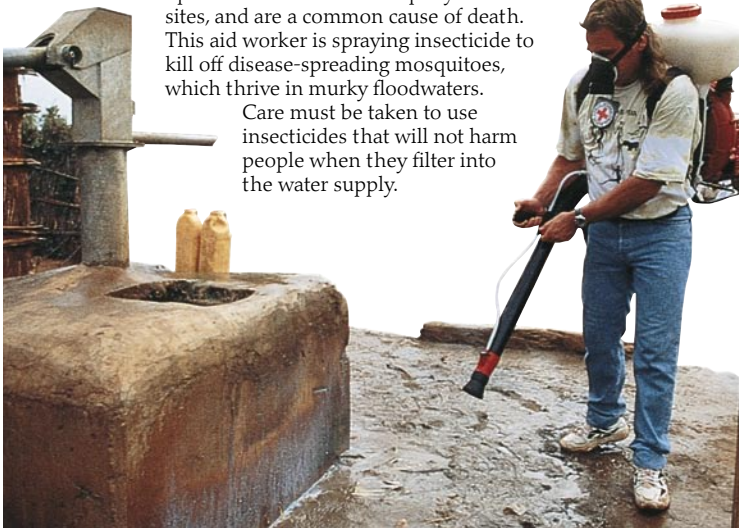
*Emergency food supplies*



### DISEASE PREVENTION

Epidemics can break out rapidly in disaster sites, and are a common cause of death. This aid worker is spraying insecticide to kill off disease-spreading mosquitoes, which thrive in murky floodwaters.

Care must be taken to use insecticides that will not harm people when they filter into the water supply.



### ALL DRIED UP

When this picture was taken, there had been no rain in the Suguta Valley, Kenya, for seven years. Famine is common during a serious drought, particularly in remote areas where it is difficult to obtain supplies. This is why food aid is important. Here, the food is being supplied by Oxfam, a charity that was set up to help fight against famine.



# Nature's survivors



**T**HE WORLD'S PLANTS AND ANIMALS are all well suited to their environments. If they were not, they would soon die out, particularly in extreme climates such as deserts. The plants and animals that live today are different from those of long ago. Some living things are so well adapted to their surroundings, in such strange ways, that you may think that they have been specially designed to live there. But living things adapt to their surroundings gradually – over many generations. Camels, for example, have developed the ability to overcome the scarcity of water in the desert. In dry places, plants retain as much water as they can. In rainy places, they are actually able to stop too much water from collecting on their leaves.

## FAT MONSTER

The gila monster is a lizard that lives in Mexico and the southwestern US. During the warm, rainy season food – in the form of eggs, baby birds, and rodents – is plentiful, and the gila monster eats well. During this time, it stores body fat, on which it can live for long periods during the cold, dry winter.



*Fat stored in the tail provides energy during the winter*



## FEATHER COAT

Snowy owls live in Arctic regions. Their soft, fluffy feathers hold lots of air, which insulates their bodies against the harsh cold. Snowy owls even have feathers around their claws. If the weather becomes hot, these owls cannot take off their winter coats. They cool themselves by spreading their wings and panting.



## UPSIDE-DOWN TREE


The strange-looking baobab tree is described in a myth. The story explains how the tree angered the gods by complaining. The gods punished the tree by uprooting it and replanting it upside down. The real reason for the tree's odd appearance is that it only has leaves for up to three months per year. This, together with the tree's store of water in its huge trunk, help to enable the tree to survive the dry season in its native East Africa.



*Drip tip of a rain forest leaf*

## USEFUL TIPS

In a rain forest, it is not unusual for about 3 ft (1 m) of rain to fall each month during the rainy season. Plants depend on water to survive, but if their leaves were constantly coated with a layer of water, they would die. So, some rain forest leaves have developed pointed "drip tips," to carry the water away.



## STEMMING THE FLOW

A plant's leaves are covered with tiny holes, called stomata, that allow water to escape. As water evaporates through the stomata, more is drawn up through the plant from the soil. Where water is scarce, such as in the desert, plants usually have fewer or smaller leaves. Many cacti, such as this hedgehog cactus, have no leaves at all.

These plants are just large water-holding stems.



**SOME LIKE IT WET**

Red-eyed tree frogs are well adapted to life in the rain forest. They have suckers on their feet that help them to clamber among the branches. Like all frogs, tree frogs have moist skin. If their skin dries out, they will die. So, far from being under threat from the heavy rainfall in the rain forest, tree frogs thrive in their damp environment.



**WATER FACTORY**

Like many other animals that live in the constant drought of the desert, the camel can actually make water from its own body fat.

A camel can use a quarter of its body weight to stay alive without suffering any ill effects.

*A camel can drink the equivalent of a bathtub full of water in just a few minutes*

**UNDERGROUND MOVEMENT**

Most amphibians have a slimy skin, which must remain moist at all times. During times of drought, many amphibians remain in burrows or gather together in a moist location, such as a rotting log. In countries with a dry season, some frogs become totally dormant when water supplies are low, surrounding themselves in a moist mud cocoon.



Australian burrowing frog

**IN A COLD CLIMATE**

One of the few animals to live in the harsh conditions of the Antarctic year-round is the Emperor penguin. With waterproof feathers and thick fat layers under the skin, the penguins are perfectly adapted for survival on land and in the icy seas. During the winter, when male penguins tend the eggs and young, they are unable to swim off in search of food. At these times, their body fat provides an essential source of energy.



*Fluffy feathered chicks huddle together for warmth*



*Overlapping feathers are closely packed to keep out fierce winds*

*Feet are small to minimize heat loss*



# Climate change

**T**HE CLIMATE OF A PARTICULAR REGION is the typical weather in that area over the last 30 years. But climates can change. There are, for example, several known periods in history when temperatures across the world were much lower than they are now. During these "ice ages," more of the oceans' water froze, and the polar ice-caps grew larger. Ice also covered more land, in the form of huge glaciers. One of the causes of ice ages is the variation in the distance between the Earth and the sun. Some scientists believe that huge meteorite impacts are also sometimes to blame. At other times in the Earth's history, higher than normal temperatures have wiped out civilizations. Scientists use many techniques, including examining fossils or tree rings, to "read" climate records.

## EVER-CHANGING SEA

The ammonoid, or ammonite, was a shelled marine animal that lived in warm oceans until about 66 million years ago. But ammonoid fossils have been found in the rocks under the oceans of Antarctica. Because Antarctica was not always at the south pole, it was not always cold. Like all continents, Antarctica has drifted thousands of miles over millions of years.



## LOST CIVILIZATION

Dramatic changes in the climate can force people to move from their homes, and can even cause the end of civilizations. The Anasazi civilization lived in these caves, in the southwest of what is now the US, until about 1280. They were forced to move away by a drought that lasted for about 23 years.



Frost fair on the Thames River in London, 1813

## MINI ICE AGE

Between about 1500 and 1850, much of Europe experienced what is referred to as the "Little Ice Age." The average temperature was only a few degrees lower than normal, but this was enough to freeze huge amounts of seawater. Winters were very harsh, and rivers often froze over.

Thick, woolly coat provides insulation

Huge curved ivory tusks were used to ward off predators, and probably to sweep aside snow when feeding on grassy plains

## COLD-CLIMATE ELEPHANT


During the last Great Ice Age, woolly mammoths lived in the icy tundra regions of North America, Europe, and Asia. Mammoths died out about 10,000 years ago as the world's climate began to warm up.

Hair-covered trunk to keep out cold



### TREE CIRCLES

Trees grow thicker with each year they are alive. New living wood is created in a layer beneath the bark. Each year's growth appears as a ring. The warmer the climate is in a particular year, the more growth that occurs, and the thicker the ring becomes. By analyzing the width of tree rings, scientists can calculate the average temperatures for each year of the tree's life.




*The thicker a tree ring, the warmer the climate in that year*

*Bristlecone pines growing on the White Mountains, California*



### LIVING CLIMATE RECORD

The oldest living trees are bristlecone pines found in California and Nevada. Some of these trees are over 4,000 years old, and are a living record of the history of the climate. The tree rings can be analyzed by boring into the trunk and removing a long thin sample of wood.



### SPACE DUST

This crater, in what is now Arizona, records the impact of a huge meteorite that hit the Earth 50,000 years ago. Millions of tons of dust were thrown up into the air, and most of it stayed in the air for about a year. The dust reflected much of the sun's light back into space. Some scientists believe that the dust from meteor impacts can cause reduced global temperatures.

### MELTING FUTURE?

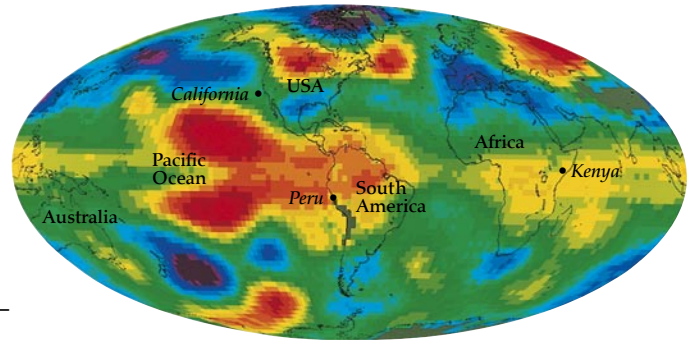
The world's average temperature is rising slowly – this is called global warming. Some scientists blame human activity, such as the burning of fuels, for some of this temperature increase. If global warming continues at its current rate, more and more of the ice at the north and south poles will melt causing flooding in many parts of the world during the next century.

*A massive iceberg in Greenland dwarfs a passing fishing trawler*



# El Niño phenomenon

EVERY TWO TO TEN YEARS, part of the Pacific Ocean, near to the coast of South America, becomes warmer during winter than normal. Pacific winds change direction, blowing warm water eastward toward South America. This phenomenon – known as El Niño – causes extreme weather throughout the tropics, and can last up to four years. Countries as far apart as Australia and Africa may suffer disruption to their normal rainfall patterns, which can result in severe flooding or drought. El Niño can also affect weather farther afield than the tropics. It can cause average winter temperatures over North America to fall, and can increase winter rainfall over northwestern Europe. Since El Niño can be predicted several months ahead, meteorologists are able to issue early warnings. These can allow farmers to alter their crops to suit the forecast conditions.



## HOT AND COLD

This map of the Earth has been put together using information from satellites. It shows how the temperatures across the world were affected during an El Niño in 1983. The orange and red areas show warmer than normal temperatures, the blue areas are cooler than normal. The large red and orange patch over the eastern Pacific Ocean is due to El Niño.



## HARD TIMES

El Niño (Spanish for “the Christ child”) was given its name by Peruvian fishermen, because it appears around Christmas time. When El Niño winds blow warm water over the cool Peruvian seas, large numbers of fish disappear. This is because the plankton on which the fish feed cannot grow in warmer waters. Many Peruvians, whose livelihoods and survival depend on fishing, also suffer terribly at the hands of El Niño.



## WARM AND WET

During the 1998 El Niño, floods in Kenya, Africa, ruined corn crops, and spread diseases such as malaria. Kenya normally has low rainfall, but during an El Niño, warmer water mixes with the waters off the Kenyan coast. The subsequent increase in rainfall often causes flooding.



## HEAVY SNOW

Changes in currents in the Pacific Ocean during an El Niño often affect the west coast of the US. While some areas suffer from floods, other parts become much colder. For example, the El Niño of 1997–1998 brought much higher than normal snow levels to the mountains of southern California.

## ON THE ROCKS

Sea lions and seabirds off the western coast of South America often die from starvation during an El Niño. They depend on the fish that thrive on the plankton in the normally cool waters. When El Niño hits, the cooler waters are pushed downward, and the fish swim deeper – out of reach of the sea lions and seabirds.





**SEABED SKELETONS**

Bleached coral is a reliable indicator of the presence of an El Niño. Tiny colorful plants called algae live on coral, and are vital to its survival. They move away when the sea's temperature rises, leaving behind the coral's white "skeleton." In areas where temperatures are higher than normal, rich coral reefs become pale and barren as they die.




**BURNING UP**

In 1998, El Niño brought drought to Sumatra, Indonesia. The drought had made the trees very dry and forest fires burned out of control. The fires burned for weeks, and covered Sumatra with thick smoke. It became so dark that drivers had to use their headlights during the day.

**DROUGHT ALERT**

El Niño reduces rainfall in Brazil, which sometimes leads to drought. During the El Niño of 1987, Brazil's grain production fell by 80 percent. In 1992, however, scientists were able to predict the onset of El Niño. Farmers planted crops that would survive a drought, and the resulting harvest was only slightly less than normal.



**ALL DRIED UP**

During an El Niño, winds push warm water eastward toward South America, and away from Australia in the west. The cooler waters around eastern Australia lead to reduced rainfall, and large areas suffer from drought. During 1997, warnings of the approaching El Niño caused many Australian farmers to abandon their land.



**WASHED AWAY**

Much of the west coast of Peru and Chile, in South America, is very dry, because the coastal waters there are normally cool. During an El Niño in February 1998, however, rain began to fall at an incredible rate – up to 6 in (15 cm) every day. The floods that resulted broke river banks, and in some cases swept away whole villages.

# Freaky conditions



## MYSTERIOUS GLOW

One eerie effect of an electrified thundercloud is St. Elmo's Fire.

This is a rare blue-green light that glows at the tips of pointed objects, such as a ship's rigging, during a storm. An object may glow in this way as it slowly leaks an electric charge that is in turn attracted to the charge at the base of a thundercloud.

THE EARTH'S ATMOSPHERE, together with the sun, provides all the weather conditions experienced on Earth. For example, the sun's energy evaporates water into the atmosphere to produce clouds. Most people experience sunshine, wind, rain, and perhaps snow at some time, but the sun and the atmosphere can also create strange conditions. Many people have seen a rainbow caused by sunlight hitting raindrops and bouncing back; but few have seen a moonbow. Other tricks of light include haloes, mirages, and the spooky Brocken Specter. Electricity in thunderclouds can also produce strange effects other than lightning, such as St. Elmo's Fire. Electric charge is also responsible for the beautiful aurora lights. Some of the world's rarest and most strange phenomena remain unexplained.



## COLORS IN THE SKY

When the sun is fairly low in the sky behind you and it is raining, you may see a rainbow. Light from the sun reflects off the inside surfaces of raindrops, and bends as it travels through them. Each of the colors that make up sunlight is bent to a different angle, which is why a rainbow appears as a band of colors.



## A GHOSTLY SIGHT

Sometimes, climbers on high mountain peaks see huge human figures before them. This effect is called the Brocken Specter, after the

Brocken peak in Germany, where the phenomenon has been most famously reported. The figures are simply the climbers' own shadows cast on the bases of nearby clouds. Sometimes, the shadows are surrounded by a colorful halo called a Brocken Bow.



## COLORS AT MOONRISE

Just after the rising of a bright full moon in the east, shortly after the sun sets in the west, you may be lucky enough to see a moonbow. This is formed in the same way as a normal rainbow, so you must have the moon behind you and it must also be raining in the west. Moonbows are very rare.



## GLOWING GLOBES

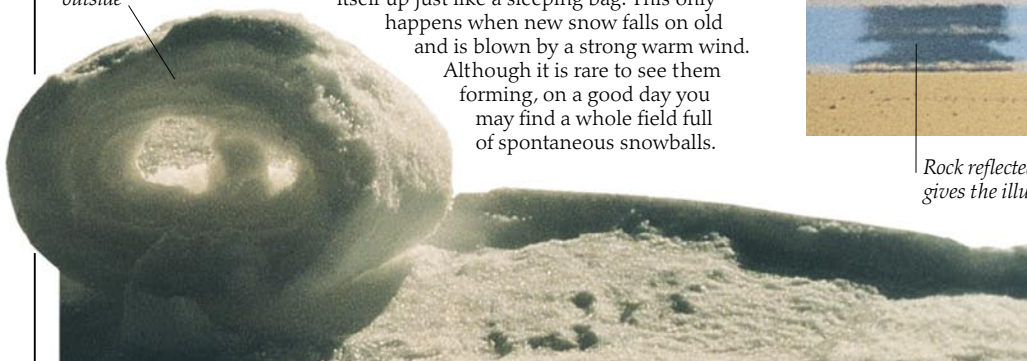
Thousands of people worldwide have reported seeing balls of light that either hover in midair or drift along before exploding violently or fading away. This effect, called ball lightning, is most likely an electrical phenomenon caused by thunderstorms.

As the hollow cylinder of snow moves, it gathers more snow on the outside

## MAGICAL SNOWBALLS

Snow sometimes plays a neat trick by rolling itself up just like a sleeping bag. This only happens when new snow falls on old and is blown by a strong warm wind.

Although it is rare to see them forming, on a good day you may find a whole field full of spontaneous snowballs.



Rock reflected in the sand gives the illusion of water

## DISTORTED VIEW

Reports of shimmering reflections in the desert and ships hanging upside down above the horizon at sea have been recorded for centuries. These are not pure fantasy, but refer to mirages, which are produced when light from distant objects bends as it passes through air at different temperatures.



**SUN HALO**

When sunlight passes through cirrus, or high-altitude clouds, a halo can be seen around the sun. Since ancient times, some people have believed haloes are a sign of imminent rain. This is one piece of weather folklore that has some truth to it – the presence of cirrus clouds does often precede rainfall.



**SUNSET SPARK**

Occasionally, on clear days, just as the sun is setting or rising, a mysterious green flash lights up the sky. This effect is only visible over a definite horizon, such as the one at sea. The flashes are caused by sunlight being bent and scattered by dust particles in the atmosphere.

**AURORAS**

Spectacular displays of colored light called auroras can often be seen near the Earth's north and south poles, and sometimes from farther afield. The light is produced high in the atmosphere as electrically charged solar particles are attracted toward the magnetic poles, and collide with air molecules.



# Weather beyond Earth

**T**HE SUN IS A STAR that sits at the center of our solar system, and is orbited by nine planets and their moons. The sun's radiation causes weather on Earth by heating the atmosphere. Without an atmosphere, a planet can have no wind, rain, or snow. Mercury and many of the planets' moons – including Earth's moon – have virtually no atmosphere at all. The planets Venus and Mars do have atmospheres, and some of their weather is similar to Earth. Both planets have clouds and extreme winds, for example. Beyond Mars are the "gas giants" – Jupiter, Saturn, Uranus, and Neptune – which are huge balls of gas, with a small liquid or rocky core. The gases that make up these planets swirl around as the planets spin, forming spiral storms similar to hurricanes on Earth. Farther from the sun than the gas giants is the tiny planet Pluto, where it is too cold for an atmosphere to form.



**BLUE NEPTUNE**  
Neptune's winds blow as fast as 1,575 mph (2,500 kph), and are the strongest winds in the solar system. The planet appears blue because the atmosphere contains methane gas. The white cloud bands (above) are probably made of frozen methane, which cools as it rises.


*The sky on Mars is pink during the day*



*The sun is more than 100 times larger than Earth*


## DUST STORM

Mars is covered by a layer of dust that contains iron oxide – a compound in rust – which gives the planet its reddish color. Although the atmosphere on Mars is much thinner than on Earth, Mars does have fierce winds that blow huge amounts of dust across the planet's surface.




## VENUSIAN VOLCANOES

The surface of Venus has many features that are similar to those found on Earth. There are volcanoes, for example, although most have been inactive for millions of years. Like the volcanoes on Earth, when those on Venus erupted they contributed gases to the atmosphere, which play a part in the planet's weather.



### RUNNING RINGS

You can identify the planet Saturn – the second largest in the solar system – by its prominent rings. Like all the gas giants, Saturn is nearly all atmosphere, and becomes more and more dense the farther toward the center you go. The planet is warmed by the sun, but in some places, the outer atmosphere is still a chilly  $-310^{\circ}\text{F}$  ( $-190^{\circ}\text{C}$ ).



High-powered winds of up to 1,118 mph (1,800 km/h) encircle Saturn

Superbolt lightning storm




### SCORCHING STORM

The sun is a ball of extremely hot gas. The surface is much cooler than the center, but at more than  $10,000^{\circ}\text{F}$  ( $5,000^{\circ}\text{C}$ ), it is still hot enough to vaporize diamonds. The surface is a turbulent place, too. Huge storms, called prominences, caused by the sun's strong magnetic field, throw millions of tons of searing hot gas into space.



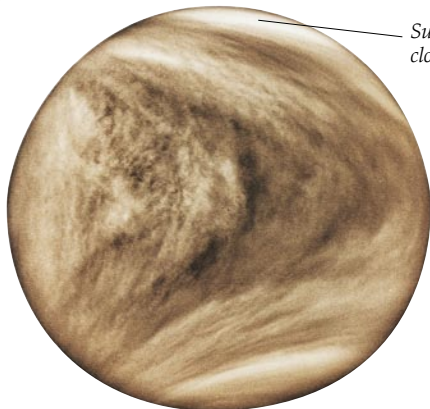
Storm prominence erupts on the sun

Ultraviolet image of the sun



### SPINNING SPOTS

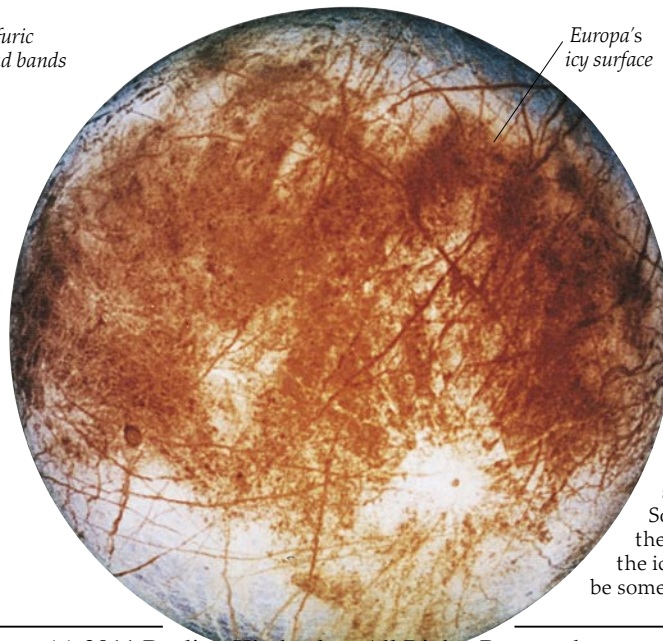
Jupiter – the largest of all the planets – spins rapidly. It takes less than ten hours to make one rotation. This movement causes the planet's atmosphere to swirl around, and is responsible for the Great Red Spot (above). This spot is a storm similar to a hurricane, but about twice the size of Earth. Jupiter's great storm has been raging for at least 330 years, since it was first observed.



Sulfuric cloud bands

### MOLTEN VENUS

With a surface temperature hot enough to melt lead, Venus is the hottest planet in the solar system. The planet is shrouded in thick clouds of sulfuric acid, and the atmospheric pressure at its surface is 90 times higher than that on Earth.



Europa's icy surface

### CHARGED UP

Lightning on Earth is caused by updrafts of air in huge thunderclouds. Other planets have lightning, too, produced in the same way. Jupiter has particularly energetic lightning storms at its magnetic poles, which is thought to be caused partly by the planet's strong magnetic field.

### ICY EUROPA

One of Jupiter's moons, Europa, has a thin atmosphere made up largely of oxygen. It is a rocky ball coated in a layer of smooth water ice, which appears to be similar to pack-ice on Earth. Some space scientists think that there may be liquid water beneath the ice. If this is true, then there could be some form of life in Europa's seas.

# Did you know?

## AMAZING FACTS

There is so much snow in Greenland that Greenlanders have about 50 different words for snow, such as *aput* (snow on the ground) and *nittaalaq* (air thick with snow).

There are more than 8 million flashes of lightning every day.

Cumulonimbus clouds can be 7 miles (11 km) tall.

*The air rises quickly through a tall cloud.*



A cumulonimbus cloud

Snow takes up much more room than rain. Twenty-four inches (60 cm) of dry snow is roughly equivalent to 1 inch (2.5 cm) of rain.

On August 14, 1979, a rainbow was visible in North Wales for three hours.

You can rarely hear thunder more than 6 miles (10 km) away from a storm, but you can see lightning at a distance of 60 miles (100 km) or more.



Fork lightning

A strong wind makes a big difference in how cold it feels. A temperature of 40°F (4°C) could feel like -14°F (-10°C) if there is a 45 mph (72 kph) wind blowing. This effect is known as the windchill factor.

In storms, objects can be picked up whole and transported great distances before being dropped down again. Frogs have been whisked up in this way and dropped with the rain.

Warm air and rain thaw large quantities of snow more quickly than sunshine, because a lot of the sunshine is reflected by the snow.

Since 1979, when meteorologists started calling hurricanes by male and female names, "male" storms have caused four times as much damage as "female" storms.

Between 1995 and 2000, there was more hurricane activity in the North Atlantic than at any other period on record.

Permanent snow and ice together cover approximately 12 percent of the Earth's land surface.

A lightning flash moves from the ground to the cloud. It moves at a speed of 22,992 miles/second (37,000 km/second).

Kericho, Kenya, receives on average more hail than any other place on Earth, with hail falling on about 132 days each year.



*On July 7, 1841, hundreds of small fish and frogs, many still alive, fell with rain and hail on Derby, England.*



A tornado funnel sweeps across the ground

A park ranger named Roy Sullivan suffered seven lightning strikes over a period of 41 years. The lightning knocked him unconscious, set his hair on fire, and burned his chest and stomach.

Lightning can travel more than 6 miles (10 km). So you can suffer a lightning strike even when there does not seem to be a storm overhead.

Dramatic high tides result partly from the high winds of an offshore storm, but also from low atmospheric pressure. A fall in pressure of one millibar causes the sea to rise by one centimeter, so a deep depression can cause a 28-in (70-cm) rise.

A single thunderstorm can drop as much as 110 million gallons (500 million liters) of rain.

# QUESTIONS AND ANSWERS



The aurora borealis

## Q What are the doldrums?

A The doldrums are an almost windless region of rising hot air around the equator. The rising air currents form huge cumulonimbus clouds, which produce thunderstorms and sometimes waterspouts.

## Q What causes the lights known as auroras?

A The solar wind is a stream of particles flowing from the polar regions of the sun. The Earth's magnetic shield protects us from this wind, but at the poles the particles create amazing light displays as they collide with molecules in the upper atmosphere. Near the North Pole, the lights are known as the aurora borealis. Near the South Pole, they are called the aurora australis.

## Q What is the blanket effect?

A At night, clouds reduce the heat that leaves the Earth, keeping the Earth warm. We call this the blanket effect.

## Q What can happen where oceans meet?

A Where oceans meet, such as off the tips of South America and South Africa, storms create spectacular waves. At Cape Horn, the waves can be 65 ft (20 m) tall.

## Record Breakers

- The worst tornado outbreak in the world was in April 1974. In just 16 hours, 148 tornadoes struck 13 states, leaving 315 dead, 5,484 injured, and an incredible trail of destruction.
- The lowest temperature ever recorded was  $-129^{\circ}\text{F}$  ( $-89.2^{\circ}\text{C}$ ), taken at Vostok, Antarctica, on July 21, 1983.
- The wettest place in the world is Mawsynram in Meghalaya State, India, which has an average annual rainfall of 472 in (1,200 cm).
- The wettest day in the world was at Foc-Foc on the Ile de Réunion, in the Indian Ocean, where 71 in (182 cm) of rain fell in 24 hours.
- The windiest place in the world is Port Martin in Antarctica, where there are winds averaging more than 40 mph (64 kph) on at least 100 days each year.
- The greatest snowfall recorded in one day was at Silver Lake, Colorado, on April 14, 1921, with a fall of 6 ft 4 in (1.93 m) of snow.



Ice crystals in a snowflake

A surfer enjoying South Africa's big waves



# Timeline

**H**URRICANES, TORNADOES, and other forms of extreme weather have caused times of terrible suffering throughout history. This timeline charts some of the worst events over the past five centuries. Although we are now more knowledgeable about the causes of extreme weather and so can predict the possible routes of storms and issue severe weather warnings, we cannot avoid the incredible destruction. Faced with the violence of a tropical cyclone or torrential flood, there is still relatively little we can do to protect ourselves.



A ship from the Spanish Armada


- **1495** A hurricane strikes Christopher Columbus near Hispaniola.
- **1559** A hurricane sinks almost all of a Spanish fleet of 74 ships on their way to recapture Florida.
- **1588** A violent storm in the Bay of Biscay scatters the ships of the Spanish Armada as they set out in May to invade England. After refitting, the ships set off again in July.
- **1635** The Great Colonial Hurricane hits New England in August. It causes a 20-foot (6-m) tide in Boston and destroys thousands of trees and houses.
- **1697** Lightning strikes a castle in Ireland, setting fire to the store of gunpowder and causing the castle to explode.
- **1776** A storm kills more than 6,000 on Martinique.
- **1780** The Great Hurricane, the deadliest in recorded history, leaves an estimated 22,000 dead in the Caribbean and destroys the British and French fleets.

- **1843** A violent hailstorm destroys crops and greenhouses in Norfolk, England.
- **1876–79** A prolonged, severe drought in northern China kills between 9 and 13 million people.
- **1887** Between 900,000 and 2.5 million people die when the Yellow River floods an area of 10,000 sq miles (26,000 sq km) in China.
- **1888** A deadly hailstorm strikes Moradabad, India, killing 246 people. The hailstones were reported to be the size of baseballs.
- **1900** In September, storm tides of 8–15 ft (2.4–4.5 m) inundate Galveston, Texas, killing more than 6,000 people.



Flooding on the plains of India

- **1925** The Tri-State tornado causes an estimated 695 deaths in Missouri, Illinois, and Indiana.
- **1928** The San Felipe hurricane kills 3,411 in the Caribbean and Florida.
- **1930s** A drought in the North American Midwest turns vast areas of farmland into a desert known as the "Dust Bowl." Thousands die from heatstroke or breathing problems in the dust storms.
- **1930** A September hurricane leaves thousands dead in the Dominican Republic and almost totally destroys the capital, Santo Domingo.



A storm surge rushes ashore

- **1931** The Yangtze River floods large areas in China, destroying crops. About 3.7 million people perish in the floods and the resulting famine.

- **1953** A January storm surge of 8 ft (2.5 m) in Essex, England, and 13 ft (4 m) in parts of Holland kills 300 people in England and about 1,800 in Holland. As a result, storm-surge barriers are constructed to protect vulnerable parts of Holland and eastern England.

- **1959** A hailstorm hits Selden, Kansas, on June 3. It causes \$500,000 in damage and buries an area 9 miles by 6 miles (15 km by 10 km) in hailstones to a depth of 18 in (46 cm).

- **1962** A massive avalanche and mudslide in Peru kills about 4,000 people.

- **1963** Hurricane Flora kills more than 7,000 in Haiti and Cuba.

- **1979** More than 4 in (10 cm) of rain causes flooding in South Wales. Cardiff is particularly badly affected when the flooded River Taff meets a high tide from the Bristol Channel.

- **1980** A heat wave in the central and eastern United States causes forest fires, destroys crops, and dries up reservoirs. More than 1,000 people die.

- **1982** September monsoon floods in Orissa, India, kill at least 1,000 and leave five million homeless.

- **1984** A summer hailstorm lasting just 20 minutes bombards Munich, Germany, with giant hailstones and causes damage amounting to \$1 billion.



A giant hailstone

- **1996** A tornado takes only half an hour to destroy 80 villages in Bangladesh, killing more than 440 people and injuring more than 32,000.

- **1997** Lightning kills 19 people in Andhra Pradesh, India, on September 11.

- **1998** Monsoon rains flood three-quarters of Bangladesh, killing more than 2,000 and making 30 million people homeless.

- **1998** In early May, a black tide of mud sweeps through Sarno, Italy, killing more than 130 people and leaving 2,000 homeless.

- **1998** At least 2,500 people perish in an Indian heat wave in May and June.

- **1998** The Yangtze River, China, floods, killing more than 3,500 people and affecting at least 230 million.

- **1998** At least 2,500 people die in July when a tsunami strikes Papua New Guinea.

- **1998** In September and October, floods along the Nile River in Sudan leave at least 200,000 people homeless.

- **1998** More than 11,000 die and 1.5 million are made homeless when Hurricane Mitch strikes Central America in October.

- **1999** Floods and mudslides in December kill at least 10,000 in Venezuela.

- **2000** Torrential rains in February cause the worst floods for 50 years in Mozambique. On February 22, Cyclone Eline hits Mozambique, making the situation even worse.

- **2003** At least 200 people die and more than 130,000 families are left homeless when heavy rains in May cause Sri Lanka's worst floods since 1947.



The result of mudslides in Venezuela

- **1970** More than 400,000 die when a tropical cyclone produces a storm surge that floods the Ganges Delta.

- **1971** Hurricane Ginger wanders the North Atlantic, the Bermuda Triangle, and the coasts of North Carolina and Virginia for a record 31 days (20 of them with hurricane-force winds).

- **1974** On December 25, Cyclone Tracy strikes Darwin, Australia, killing 50 people.

- **1974** Hurricane Fifi kills as many as 10,000 people in Honduras, destroys 80 percent of the banana crop, and drowns two-fifths of the country's cattle.


- **1977** In November, a tropical cyclone and storm surge strike Andhra Pradesh, India, killing 20,000 and making more than two million homeless. A few days later another cyclone kills more than 1,500 in Sri Lanka and southern India.

- **1985** Hurricane Elena's erratic path across the Gulf of Mexico results in the evacuation of nearly one million people. Elena finally makes landfall in Mississippi, causing damages of \$1.3 billion.

- **1988** Monsoon rains flood three-quarters of Bangladesh, killing more than 2,000 and making 30 million people homeless.

- **1992** Hurricane Andrew strikes the Bahamas, Florida, and Louisiana, killing 65 people and destroying 25,000 homes. It causes an estimated \$20 billion in damage.

- **1993** A three-day March blizzard kills more than 200 people in the eastern United States.



Hurricane Elena

# Find out more

**T**HERE ARE MANY WAYS to find out more about the weather and extreme conditions around the world. Start by making or buying your own simple weather instruments, so that you can take your own measurements. You can keep a log of hurricanes and tornadoes, and follow the activities of the people who chase them. You could investigate projects that are helping people in areas prone to drought or flooding, or visit a wind farm to see how people harness the weather's energy.

## VISIT A WIND FARM

Wind farms use the power of the wind to generate electricity. Visit a wind farm and discover some of the advantages of this renewable energy resource. Find out where it is best to position the farms, and how long you can expect wind turbines to last.

*The generator converts the movement of the shaft into electricity.*

*The blade turns to face the wind.*



## MONITOR THE WEATHER

Build or buy your own weather center. Keep a daily log of weather measurements, such as temperature (daily maximum and minimum), air pressure, rainfall, and wind speed. Your class could join Student Activities in Meteorology, an online project run by the National Oceanic and Atmospheric Administration. By doing so you'll find out about your weather and worldwide weather-related phenomena such as the greenhouse effect and volcanic ozone depletion.


## USEFUL WEB SITES

- The National Weather Service site is an excellent starting point for learning more about storms:  
[www.nws.noaa.gov/om/reachout/kidspage.shtml](http://www.nws.noaa.gov/om/reachout/kidspage.shtml)
- For weather forecasts anywhere in the world and information about severe weather, go to:  
[weather.yahoo.com](http://weather.yahoo.com)
- To find out about people who follow hurricanes, see:  
[www.hurricanehunters.com](http://www.hurricanehunters.com)
- For information about tornadoes, see:  
[www.stormtrack.org](http://www.stormtrack.org)
- For answers to common weather questions and suggestions for weather-related experiments, visit:  
[www.ucar.edu/40th/webweather](http://www.ucar.edu/40th/webweather)



## HURRICANE CHASERS

Find out how teams in the United States and Australia track hurricanes in trucks and planes in order to learn more about them. The planes attempt to fly right into the eye of the hurricane, taking photographs and measurements as they go. Follow the latest news on the hurricane hunters Web site (see box at left) and the Australian severe weather Web site: [www.australiasevereweather.com](http://www.australiasevereweather.com).



#### STOP THE DESERT

Many parts of the world suffer from a severe shortage of rain. Find out how people, animals, and plants manage to survive with so little water. In northern Africa, the drought, combined with overgrazing and the removal of trees for firewood, is resulting in the expansion of the Sahara Desert. Find out about the grass-planting projects that are trying to stop the spread of the desert.



**GOOD FLOODING**  
Floods can cause huge amounts of damage, but there are cases where flooding can be beneficial. Sometimes it increases the fertility of the soil, while in other places it creates an important environment for wildlife. The Ouse Washes in Cambridgeshire, England, flood every winter and, as a result, attract thousands of migrating birds.

*About 7,000 migrating swans gather on the Ouse Washes each winter.*

## Places to Visit

### THE FRANKLIN INSTITUTE SCIENCE MUSEUM WEATHER CENTER, PHILADELPHIA, PENNSYLVANIA

This center provides information on how we use science to keep an eye on the weather. An interactive exhibit lets visitors take part in forecasting weather. See the latest satellite and Doppler radar images and learn about the atmospheric conditions that cause our weather.

### THE GLEN CANYON DAM, ARIZONA

The Glen Canyon Dam is part of a series of dams and reservoirs along the Colorado River that provide flood control, as well as electricity and water, to millions of people. Built in the 1960s, the dam stands 710 feet from bedrock and holds back 27 million acre-feet of water when Lake Powell is full.

### EVERGLADES NATIONAL PARK, SOUTH FLORIDA

The only subtropical preserve in North America, this park is a wetland of international importance. Thousands of migrating birds spend winters here. The park is particularly known for its large wading birds, such as the wood stork, great blue heron, and a variety of egrets. It is also the only place on Earth where alligators and crocodiles coexist.

### THE HOOVER DAM, BOULDER CITY, NEVADA

The dam not only provides flood control, but also can store up to two years' average flow from the Colorado River. The dam was constructed between 1930 and 1935 and stands 726 feet tall. It is part of a system that provides water to more than 18 million people in the Southwest.



**FLOOD WARNINGS**  
Contact the National Weather Service to find out more about flood alerts. Look at the Interactive Weather Information Network (IWIN) page at [iwin.nws.noaa.gov/iwin/graphicsversion/bigmain.html](http://iwin.nws.noaa.gov/iwin/graphicsversion/bigmain.html). Map your part of the country, marking areas that are prone to flooding, and investigate the reasons why flooding is common there. Or see if you can visit floodgates, such as the Glen Canyon Dam in the Colorado River or one of the 111 floodgates in New Orleans.

(c) 2011 Dorling Kindersley. All Rights Reserved.



# Glossary

**ANEMOMETER** An instrument for recording the speed and direction of winds

**ATMOSPHERE** The gases surrounding the Earth and some other planets

**ATMOSPHERIC PRESSURE** The push of the atmosphere on the Earth's surface

**AURORA** Bands of light across the sky, visible near the North and South Poles

**AVALANCHE** A fall of snow and ice down a mountain

**BAR GRAPH** A chart with vertical or horizontal bars showing amounts or quantities

**BAROCYCLONOMETER** An early device used to calculate the position of an approaching cyclone. It measured atmospheric pressure and wind direction.


**BAROMETER** An instrument for measuring atmospheric pressure, to determine weather changes or altitude

**BEAUFORT SCALE** An international scale of wind speed ranging from 0 (calm) to 12 (hurricane force)

**BLIZZARD** A strong, bitterly cold wind accompanied by heavy snow

**CLIMATE** The usual, long-term weather conditions of an area

**CUMULONIMBUS CLOUD** A billowing white or dark-gray cloud that is very tall from top to bottom. Also known as a thunderhead, this type of cloud is associated with thunderstorms. The top of the cloud is often the shape of an anvil, and the bottom can be very dark if it is full of rain or hail.



Digital anemometer



An early barometer

**CYCLONE** A violent tropical storm

**DEPRESSION** A body of moving air that is below normal atmospheric pressure. Depressions often bring rain.

**DOLDRUMS** Areas near the equator where there are very light winds or calms

**DROUGHT** A long period with very little rainfall

**DUST DEVIL** A strong miniature whirlwind that whips up dust and debris into the air

**EL NIÑO** A warming of the eastern tropical Pacific Ocean. It occurs every few years and severely disrupts the weather pattern in the area.

**FLASH FLOOD** A sudden torrent, usually caused by a heavy storm

**FLOOD** When a river or other area of water overflows and covers land that is normally dry

**FLOOD DEFENSES** Dykes and other barriers constructed to protect land that is at risk from flooding

**FOG** A mass of water droplets hanging in the air and reducing visibility

**FORK LIGHTNING** A zigzag form of lightning

**GALE** A strong wind of force 8 on the Beaufort Scale, or between 39 and 46 mph (62 and 74 kph)

**GLOBAL WARMING** An increase in the average temperature worldwide, believed to be caused by the greenhouse effect

**GREENHOUSE EFFECT** The warming up of the Earth as increases in carbon dioxide trap more of the infrared radiation emitted by the Earth's surface

**HAILSHAFT** The column of hail falling from a hail-bearing cloud

**HAILSTONE** A pellet of ice falling from cumulonimbus clouds that have very strong rising air currents

**HAILSTORM** A storm during which hail falls

**HUMIDITY** A measure of the amount of moisture in the air

**HURRICANE** A severe storm that is often very destructive, also called a tropical cyclone. The storms are known as typhoons in the Pacific Ocean, and cyclones in the Indian Ocean.

**HURRICANE CHASERS** People who follow hurricanes in order to find out more about them



A meteorologist examines a rainfall monitor.

**HYGROMETER** An instrument that measures the amount of moisture in the air

**ICE AGE** A period of time when ice covers a large part of the Earth's land surface

**ICE STORM** Extreme weather in which water in the air freezes and coats everything in ice

**JET STREAM** A long current of air about 7.4 miles (12 km) above the Earth's surface. The jet streams are hundreds of miles long, 60 miles (100 km) wide, and more than half a mile (1 km) deep. They can reach speeds of 200–300 mph (300–500 kph).

**LANDSLIDE** The slipping of a large amount of rock and soil down the side of a mountain or cliff

**LIGHTNING** A bright flash of light that occurs during a thunderstorm when electricity is discharged either between two clouds or between a cloud and the Earth

**LIGHTNING CONDUCTOR** A metal strip set between the highest part of a building and the ground to provide a safe route to Earth for the lightning

**METEOROLOGY** The study of the Earth's atmosphere, of the ways in which weather forms, and of methods of forecasting the weather



*Under the Wave off Kanagawa by Hokusai*

**MONSOON** A seasonal wind in South Asia. In summer it blows from the southwest and brings heavy rains; in winter it blows from the northeast.

**PRECIPITATION** Moisture falling to Earth in the form of rain, snow, hail, sleet, or dew, when water vapor condenses in the atmosphere

**RAINBOW** An arc of colors across the sky caused by the refraction and reflection of the sun's rays through the rain

**SANDSTORM** A strong wind that whips up clouds of sand, especially in a desert

**SMOG** A mixture of smoke and fog

**SNOWSTORM** A storm with heavy snow

**SPATE** A fast flow or sudden rush of water in a river

**STORM SURGE** A dramatic high tide that may produce flooding; caused by the sudden pressure drop and high winds of an offshore storm

**SUPERCCELL** A particularly large pocket of rising air that brings massive amounts of water into a thundercloud. Supercells can generate tornadoes and waterspouts.

**TEMPERATURE** A measurement of how hot a body or substance is

**THERMOMETER** An instrument used to measure temperature, usually with a thin column of liquid that expands or contracts within a sealed tube

**THERMOSCOPE** A device that indicates variations in temperature without measuring their amounts

**THUNDERBOLT** A flash of lightning accompanied by thunder

**THUNDERCLAP** A loud cracking noise caused by atmospheric gases expanding rapidly when heated suddenly by lightning

**THUNDERHEAD** A towering cumulonimbus cloud that is electrically charged. A thunderhead is dark in color because it is full of rain or hail.

**THUNDERSTORM** A storm caused by strong rising air currents, featuring thunder, lightning, and usually heavy rain or hail

**TIDAL WAVE** An unusually large wave not actually caused by the tides at all, but by an earthquake; properly called a tsunami


**TORNADO** Also known as a cyclone, a whirlwind, or a twister.

A violent storm in which winds whirl around a small area of very low pressure. There is usually a dark, funnel-shaped cloud reaching down to Earth and causing immense damage.

**TORNADO ALLEY** The name given to the parts of Kansas, Missouri, and Oklahoma that are most at risk from tornadoes



Flooding caused by monsoon rains in Vietnam



A satellite

**TRADE WINDS** Winds blowing toward the equator from approximately 30° N and 30° S. They blow from the northeast in the northern hemisphere and from the southeast in the southern hemisphere.

**TSUNAMI** A huge, destructive wave that is often caused by an earthquake on the seabed

**VORTEX** A whirling mass of liquid or gas. The vortex of a tornado or hurricane is at its center.

**WATERSPOUT** A whirling water column drawn up from the surface by a whirlwind traveling over water

**WEATHER SATELLITE** A device that orbits the Earth and sends back data to help scientists forecast the weather.

**WHIRLWIND** A column of air whirling around an area of low pressure and moving across the land or the surface of the ocean

OCEAN AVE  
LAKE PARK BLVD US 421 D


SPEED  
LIMIT  
25



1539  
↑








## 72-page Eyewitness Titles



Ancient Egypt  
Ancient Greece  
Ancient Rome  
Arms & Armor  
Astronomy  
Bird  
Castle  
Cat  
Crystal & Gem  
Dinosaur  
Dog  
Flying Machine  
Fossil  
Future  
Horse  
Human Body

Hurricane &  
Tornado  
Insect  
Jungle  
Knight  
Mammal  
Mars  
Medieval Life  
Mummy  
Music  
Ocean  
Photograph  
Pirate  
Plant  
Pyramid


Rocks &  
Minerals  
Seashore  
Shakespeare  
Shark  
Skeleton  
Space  
Exploration  
Titanic  
Volcano  
Weather  
Whale  
World Series  
World War I  
World War II





# Other Eyewitness Titles

- |                     |                        |                       |                        |
|---------------------|------------------------|-----------------------|------------------------|
| Africa              | Crime & Detection      | Impressionism         | Reptile                |
| Amphibian           | Dance                  | India                 | Rescue                 |
| American Revolution | Desert                 | Invention             | Russia                 |
| Ancient China       | Eagle & Birds of Prey  | Islam                 | Shell                  |
| Archeology          | Early Humans           | Judaism               | Shipwreck              |
| Arctic & Antarctic  | Earth                  | Leonardo & His Times  | Soccer                 |
| Astronomy           | Ecology                | Life                  | Sports                 |
| Aztec, Inca, & Maya | Electricity            | Light                 | Spy                    |
| Baseball            | Electronics            | Manet                 | Submarine              |
| Basketball          | Elephant               | Matter                | Super Bowl             |
| Battle              | Energy                 | Media & Communication | Technology             |
| Bible Lands         | Epidemic               | Medicine              | Texas                  |
| Boat                | Everest                | Monet                 | Time & Space           |
| Book                | Evolution              | Money                 | Train                  |
| Buddhism            | Explorer               | Renaissance           | Tree                   |
| Building            | Farm                   | Mythology             | Universe               |
| Butterfly & Moth    | Film                   | North American Indian | Van Gogh               |
| Car                 | First Ladies           | Olympics              | Viking                 |
| Chemistry           | Fish                   | Perspective           | Watercolor             |
| Christianity        | Flag                   | Pond & River          | Wild West              |
| Civil War           | Football               | Prehistoric Life      | Witches & Magic-Makers |
| Costume             | Force & Motion         | Presidents            |                        |
| Cowboy              | Gorilla, Monkey, & Ape | Religion              |                        |
|                     | Goya                   |                       |                        |



# Index

aboriginal peoples, 42  
aid agencies, 42, 48–49  
airplane, *Snoopy*, 47  
Alps, Swiss, 38  
Amaterasu, 9  
ammonites, 52  
amphibians, 52  
Anasazi peoples, 52  
anemometer, 17  
animals, 8, 9, 20, 23, 42, 50–51  
Antarctica, 44, 51, 52  
Arctic, 44, 50  
Aristotle, 8  
Atacama Desert, 12  
atmosphere, 11, 58, 59  
atmospheric pressure, 12, 14, 46  
  low (*see* depression)  
  measuring instruments, 10, 11  
auroras, 57, 61  
Australia, 31, 55  
avalanches, 13, 38–39, 62  
ball lightning, 56  
balloons, 16  
  weather, 45, 46  
Bangladesh, 28, 31, 40  
baobab tree, 50  
barocyclonometer, 11  
barograph, 15  
barometer, 10, 11, 28  
Beaufort Scale, 16  
blizzards, 13, 36, 44, 45  
Brazil, 55  
breakers, 35  
bridges, 17  
bristlecone pines, 53  
Brocken Specter, 56  
buoys, 47  
cacti, 50  
camels, 51  
carbon dioxide, 14, 15  
Celsius scale, 11  
CFCs, chlorofluorocarbons, 15  
Chac, Mayan god, 9  
chaos theory, 14  
charms, 9  
Chicago, 17  
Chile, 55  
cirrus clouds, 57  
climate change, 52–53  
climates, 12–13  
climbing boots, 44

clothes, cold weather, 45  
clouds, 8, 18, 60  
  artificial, 42  
  formation of, 29, 56  
  planetary, 58 (*see also*  
  thunderclouds)  
cold, 13, 36–37, 44  
computers, 46  
coral, bleached, 55  
crop circles, 23  
crop damage, 26  
cyclones (*see* hurricanes)  
Darwin, Australia, 31  
depressions, 15  
  at center of hurricane, 22, 28,  
  29, 34  
deserts, 12, 13, 21, 42, 43  
disaster relief, 48–49  
diseases, 49, 54  
doldrums, 61  
Dominican Republic, 30  
downdrafts, 18, 19  
drought, 12, 42–43, 46, 49, 55, 62  
Dust Bowl, 42, 43  
dust storms, 21, 43, 58  
earthquakes, 34  
El Niño, 54–55  
electricity, 24, 56  
elements, 10  
equator, 15, 28, 29  
erosion, 16–17, 34  
Ethiopia, 42, 49  
Europa, 59  
Fahrenheit scale, 11  
famine, 42, 49  
Fitzroy, Robert, 10  
floods, 12, 13, 28, 31, 34, 40–41,  
  55, 62, 63, 65  
fog, 32–33, 36  
foghorns, 33  
food supplies, 49  
forest fires, 42, 55  
fossils, 24, 52  
Franklin, Benjamin, 24  
frogs, 51, 60  
frostbite, 37, 45  
fulgurite, 24  
Galileo Galilei, 10  
Ganges River, 40  
gila monster, 50  
glaciers, 52  
global warming, 14, 34, 53  
global weather, 15, 16, 44  
gloves, 45  
gods and goddesses, 8, 9, 19, 24

goggles, 44  
Great Red Spot, Jupiter, 59  
Greece, ancient, 8  
greenhouse gases, 15  
Hail Alley, 26  
hailstones, largest, 13, 27  
hailstorms, 18, 26–27, 63  
haloes, 56, 57  
helicopters, rescue, 34  
hottest place, 13  
hurricanes, 14, 16, 28–31, 34,  
  41, 60, 62, 63  
  tracking, 11, 46, 47, 64  
hygrometer, 10  
ice, 13  
ice ages, 52  
icebergs, 53  
icebreakers, 44  
ice storms, 36  
icicles, 37  
icy fog, 36  
infrared radiation, 47  
Japan, 34  
Java, 40  
jet streams, 16  
Jupiter, 58, 59  
Kenya, 54  
kites, 9  
kokerboom tree, 43  
landslides, 40, 41, 63  
Lavoisier, Antoine, 11  
lighthouses, 33  
lightning, 18, 24–25, 59, 60, 62, 63  
lightning conductors, 24  
London, 32, 34  
Maori peoples, 9  
Mars, 58  
Mayan peoples, 9  
Mercury, 58  
meteorites, 52, 53  
meteorology, 10, 46–47  
methane, 58  
mirages, 56  
monsoons, 13, 40  
moon, 58  
moonbows, 56  
mountains, 12, 38  
mythology, 8, 9, 50  
Neptune, 58  
Noah's ark, 40  
Norse gods, 24  
Oxfam, 49  
ozone, 15  
penguins, 13, 51  
Peru, 54, 55

photochemical smog, 32  
pine cones, 8  
planets, 58–59  
plants, 43, 50  
Plato, 8  
Pluto, 58  
polar ice caps, 14, 34, 52, 53  
polar regions, 13, 15, 44–45  
pollution, 14, 32  
precipitation, 12  
prominences, 59  
radar, 46  
rainbows, 56, 60  
rainfall, 12, 14, 57  
rain forests, 50, 51  
rain-making ceremonies, 8, 42  
Red Cross, 48  
refugees, 49  
religion, 8, 9  
Saint Bernard dogs, 39  
St. Elmo's Fire, 56  
San Francisco, 33  
sandbags, 48  
sandstorms, 16, 43  
satellites, 28, 46, 47  
Saturn, 58, 59  
sea ice, 45, 52  
sea levels, 14, 28, 34  
sea lions, 54  
sea temperatures, 29, 30  
seas, 34–35, 47  
  currents, 44  
  waves, 35  
Shinto religion, 9, 19  
skyscrapers, 16  
smog, 32  
snowballs, 56  
snowdrifts, 36  
snow fences, 38  
snowflakes, 12, 36  
snowplows, 36  
snowstorms, 36–37  
snowy owls, 50  
solar system, 58  
South America, 30, 54  
Stonehenge, 9  
storm chasing, 23  
storm surges, 30, 31, 34  
storms, 14  
  planetary, 59  
  solar, 14, 59  
sulfurous smog, 32  
Sumatra, 55  
sun, 8, 14, 58, 59  
sunlight, 15, 44

recorder, 11  
sunsets, 14, 57  
sunspots, 14  
sun worship, 9  
temperate climate, 12  
temperature, 12, 14, 46, 47, 53,  
  54, 61  
Thames River Barrier, 34  
thermometer, 10, 11  
thermoscope, 10  
Thor, 24  
thunderclaps, 25, 60  
thunderclouds, 18, 19, 20, 24,  
  25, 26  
  supercell, 19, 27  
thunderstorms, 12, 13, 18–19,  
  26, 60 (*see also* lightning)  
Tornado Alley, 22  
tornadoes, 12, 16, 18, 19, 20–23,  
  46, 61, 62, 63  
Torricelli, Evangelista, 10  
tree rings, 53  
trees, 25, 50, 53  
tropical storms, 29  
tropics, 12, 28, 29, 30, 54  
tsunami, 34, 63  
twister (*see* tornadoes)  
typhoons (*see* hurricanes)  
United States, 17, 22, 26, 30, 31,  
  40, 41, 42, 43, 54  
updrafts, 18, 19  
Uranus, 58  
Venus, 58, 59  
volcanoes, 14, 15, 58  
water, 11, 43, 48  
waterholes, 42  
water ice, 59  
waterspouts, 13, 18, 19, 20  
weather forecasting, 8, 10–11,  
  28, 45, 46–47  
weather instruments, 10–11, 16,  
  17, 46–47  
weather stations, 45, 47  
weather warnings, 28, 33, 38,  
  46–47, 54  
weathering, 16–17  
wind, 8, 16, 18, 30  
  global, 15, 16  
  planetary, 58  
  severe, 16–17, 44 (*see also*  
  hurricanes *and* tornadoes)  
  wind chill, 37, 60  
  wind resistance, 16  
  wind speed, 12, 16, 17, 46, 47  
woolly mammoths, 52

## Acknowledgments

The publisher would like to thank: Sheila Collins for design assistance.

Indexer: Chris Bernstein

Illustrators: Eric Thomas and John Woodcock

Photographers: Peter Anderson, Jeff Brightling, Jane Burton, Peter Chadwick, Andy Crawford, Geoff Dann, Mike Dunning, Steve Gorton, Frank Greenaway, Ellen Howden, Colin Keates, Dave King, Andrew Nelmer, Janet Peckham, Kim Sayer, Karl Shone, Andreas Von Einsiedel, Jerry Young, and Michel Zabé

Picture credits

The publisher would like to thank the following for their kind permission to reproduce their photographs:

t=top, b=below, l=left, r=right, c=center:

Alison Anholt White: 16c.  
Ardea London Ltd: Francois Gohier 12bl; M. Watson 39bl.  
Associated Press Ap: 37tl, 41tl, 41b; SLF Jennings 30-31; Topham 48r.  
Bridgeman Art Library, London / New York: Thor's fight with the Giants, 1872 by Winge, Marten Eskil 1825-96, Nationalmuseum, Stockholm, Sweden; Plato and Aristotle,

detail of the School of Athens, 1510-1511 (fresco), Vatican Museum and Galleries 8bc.  
British Museum, London: 9ca, 9c; Bruce Coleman Ltd: Jules Cowan; 53tr Jeff Foott 4b, 16-17; Johnny Johnson 51bc; Allan G. Potts 54-55b. Corbis UK Ltd: 39r, 39r; Bettmann 10cr, 24crb, 40cl, 43c; Lowell Georgia 6tr, 38tl; David Muench 52cl; Galen Rowell 39cr; Dave Bartruff 64l; Bettmann 62br; Rick Doyle 61b; El Universal / Sygma 63cl; Chris Golley 60tr; Historical Picture Archive 67l; Aaron Horowitz 60bl; George McCarthy 65cl; Sygma 64br; A & J Verkaik 62-63 bckgrd; Patrick Ward 65br; Steve Wilkings 60-61 bckgrd; Michael S. Yamashita 67b. Sylvia Cordaey Photo Library Ltd: Nigel Rolstone 24-25b. Ecoscene: Nick Hawkes 38bl. Environmental Images: John Arnold 45cr. E.T. Archive: Guildhall Library 52cr. European Space Agency: 67tr; Mary Evans Picture Library: 24c, 28cl, 62cl. Glasgow Museums, The Burrell Collection: 42tl. Ronald Grant Archive: WB & Universal 22-23cl. Robert Harding Picture Library: 13cl, 13b, 34-35a; Jon Gardley 45tr; Dr. A.C. Waltham 34-35b; 68-69 bckgrd. Hulton Getty: Fox

34cr; Tony Waltham 41tr; G. Williams Photos 36tr; Keystone 32cl; Painted by Stephen Pearce, engraved by John Scott 16tl.  
Hutchinson Library: 33r. ICRC: Jerry Clive Shirley 49bl. INAH: Mexican Museum Authority, Michael Zabe 9bl. Kristen Klaver: 47clb, 47bl. FLPA - Images of nature: 30-31ca; J.C. Allen 26bl; D. Hoadley 22-23c; H. Hoflinger 20cr; NRC 27cl; R. Jennings 56c; S. Jonasson 15br. Magnum: Bruce Davidson 17ca; Steve McCurry 40bl. Gene Moore: 26-27, 27tl, 27cr. N.A.S.A.: 4tr, 4c, 6cl, 4cl, 28-29, 47br, 58tr, 58-59c, 58b, 59c, 59bl, 59br, 59t; 6bc, 18cl. National Maritime Museum, London: 10cr.  
Nature Picture Library: Mike Lane 65cl; Courtesy of the National Science Foundation: 45tl, 45cla. NHPA: A.N.T. 21cr. NOAA: Dennis J. Sigrist, International Tsunami Information Center, Honolulu, Hawaii 34bl. Novosti: A. Varfolomeyev 26tr. Oxford Scientific Films: Daniel J. Cox 44cl; Warren Faidley 6bl, 19br, 25a, 28tl; Michael Fogden 42c; Richard Henman 54bl; Mantis Wildlife Films 51cr; Colin Monteath, Hegehog House 32b;

Ian West 22-23clb; Stan Osolinski 56cl; Stouffer Enterprises Inc. / Animals Animals 14b. Panos Pictures: Trygve Bolstad 43tl; Heidi Bradner 13tr; Jerry Callow 8cl; Neil Cooper 43bc; Jeremy Hartley 42tr, 58cl; Sim Holmes 4tc, 28bl; Zed Nelson 28tr; Clive Shirley 54c, 55bc; © Tatlow 55tr. PA News Photo Library: EPA / Pool 16tr.  
Pitt Rivers Museum, Oxford: 9cra. Planet Earth Pictures: Georgette Douwma 55tl; Jiri Lochman 55cr. John E. Purchase: 56bl. Rex Features: 16cl, 31tr, 40br, 41cl, 48bl; Jean Yves Desfoux 36cl; Sipa Press 20-21. Courtesy Of The Rosenberg Library, Galveston, Texas: 30bl.  
Royal British Columbia Museum: 52bl. Scala: Museo della Scienza Firenze 4tl, 6br, 10br, 10l, 11bl; S. Maria Novella (farmacia), Firenze 11c. Science Photo Library: Eric Bernard, Jerrican 36bl; Jean-Loup Charmet 24c; Jim Goodwin 48cl; Ben Johnson 34cl; Damien Lovegrove 56crb; Pete Menzel 24cl NASA. 25bc; NASA GSFC 54tr; Claude Nuridsany & Marie Perennesu 5tl, 36cr; David Parker 46bl, 47tr, 53cl; Pekka Parviainen 57clb; Fred K. Smith 5bc, 18tr; 66-67

bckgrd; Brian Brake 62tr; Cape Grim B.A.P.S. / Simon Fraser 66r; Simon Fraser 66bl; NASA 63br; NCAR 63tr; Kazuyoshi Nomachi 65tl; Claude Nuridsany & Marie Perennou 61cr; Pekka Parviainen 60tl, 61tl; Victor de Schwaberg 64-65 bckgrd. Still Pictures: Adrian Arbib 49br; Nigel Dickenson 48br; Filho-UNEP 55c; G. Griffiths / Christian Aid 54clb; Olivier Langrand 50bc; Andre Maslennikov 42bc; Gil Moti 32cr; Hartmut Schwarzbach 42br, 49tr; Hjalte Tin 49cl; UNEP 57. Courtesy of Jeff Piotrowski / Storm Productions Inc. USA: 6cr, 20cl, 20clb, 20bl, 22-23tr, 22-23br. Tony Stone Images: 52-53b; Vince Streano 31crb. Stock Shot: Gary Pearl 38bc; Peter Quenault 38tr; Jess Stock 13tl, 38cl. Sygma: 31cra, 31br; Paul/Pierre Pollin 37b; Claude Poulet 44tr. Topham Picturepoint: 22-23r. Travel Ink: David Toase 34tr. Weatherstock: Warren Faidley 6tl, 7tr, 12tr, 13cr, 37tr, 46bc, 47tl, 57cl, 59cr.  
Jacket images: Weatherstock / Imagestate, b; National Maritime Museum, London, UK, tl; Nasa / Science Photo Library Lowell Georgia / Corbis, tcl; Fred K Smith / Science Photo Library, tr.